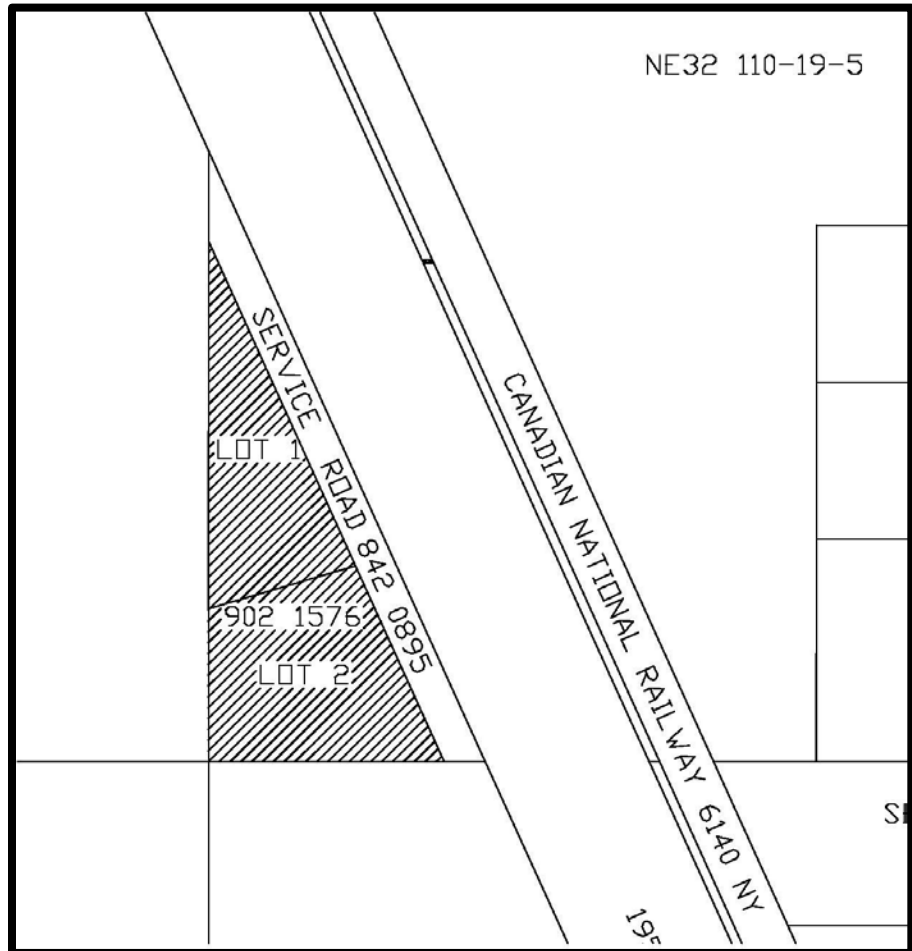
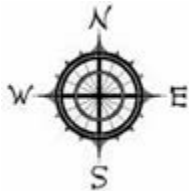


# PT OF NE 32-110-19-W5M

I.D.P. Area



**Location:** *Rural High Level*

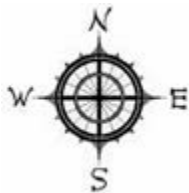
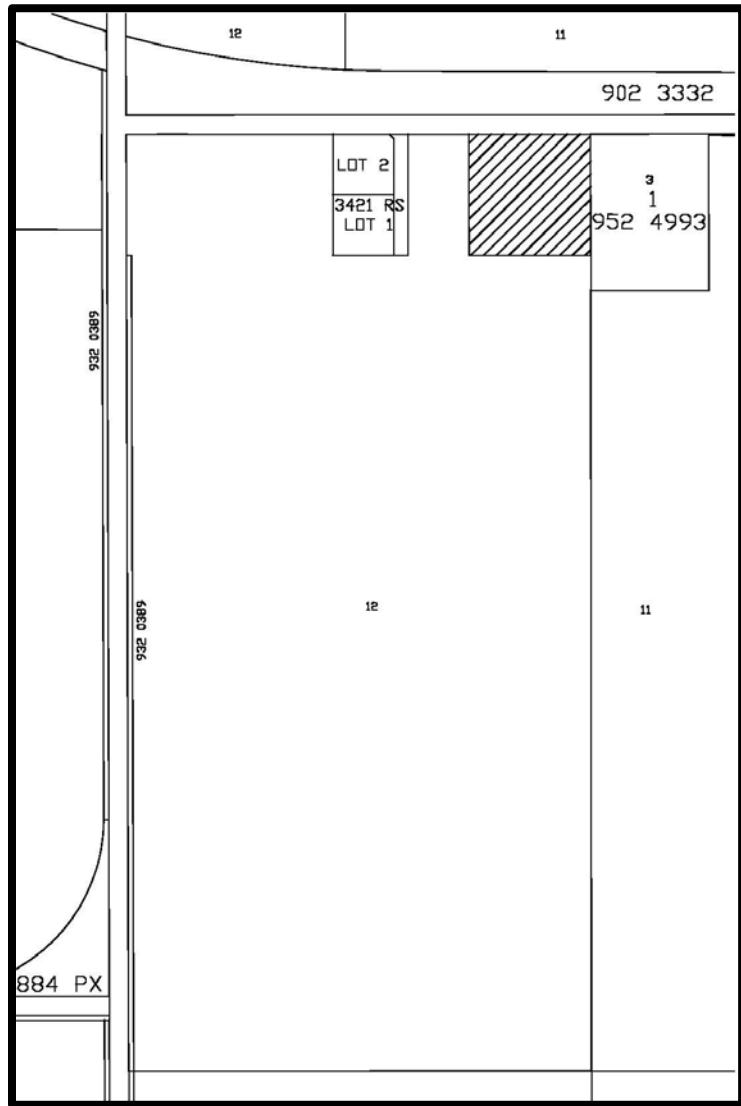
**Rezoned from:** *Agricultural District 1 "A1"*

**To:** *Country Residential District 1 "CR-1"*

*("CR-1" changed to Rural Country Residential District "RC", "RC" changed to Rural Country Residential District 2 "RC2", "RC2" changed to Rural Country Residential 1 "RCR1" by Bylaw 1066-17)*

Ministerial Order No. 685/83, September 1994

# RL 12-108-13-W5M



**Location:** *Fort Vermilion Rural*

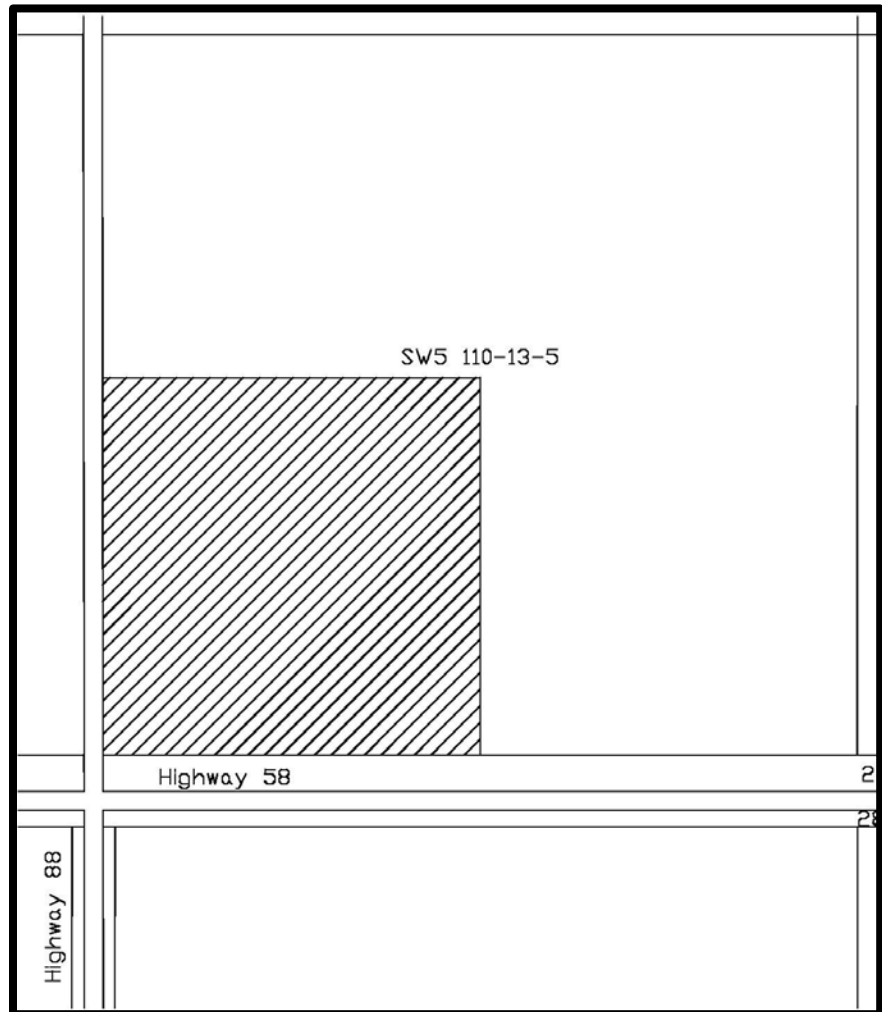
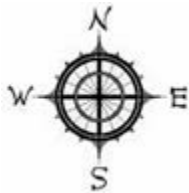
**Rezoned from:** *Agricultural District 2 "A2"*

**To:** *Country Residential District 1 "CR-1"*

*("CR-1" changed to Rural Country Residential District "RC", "RC" changed to Rural Country Residential District 2 "RC2", "RC2" changed to Rural Country Residential 1 "RCR1" by Bylaw 1066-17)*

Ministerial Order No. 871/84, September 1994

# PT of SW 5-110-13-W5M



**Location:** *Rural Fort Vermilion*

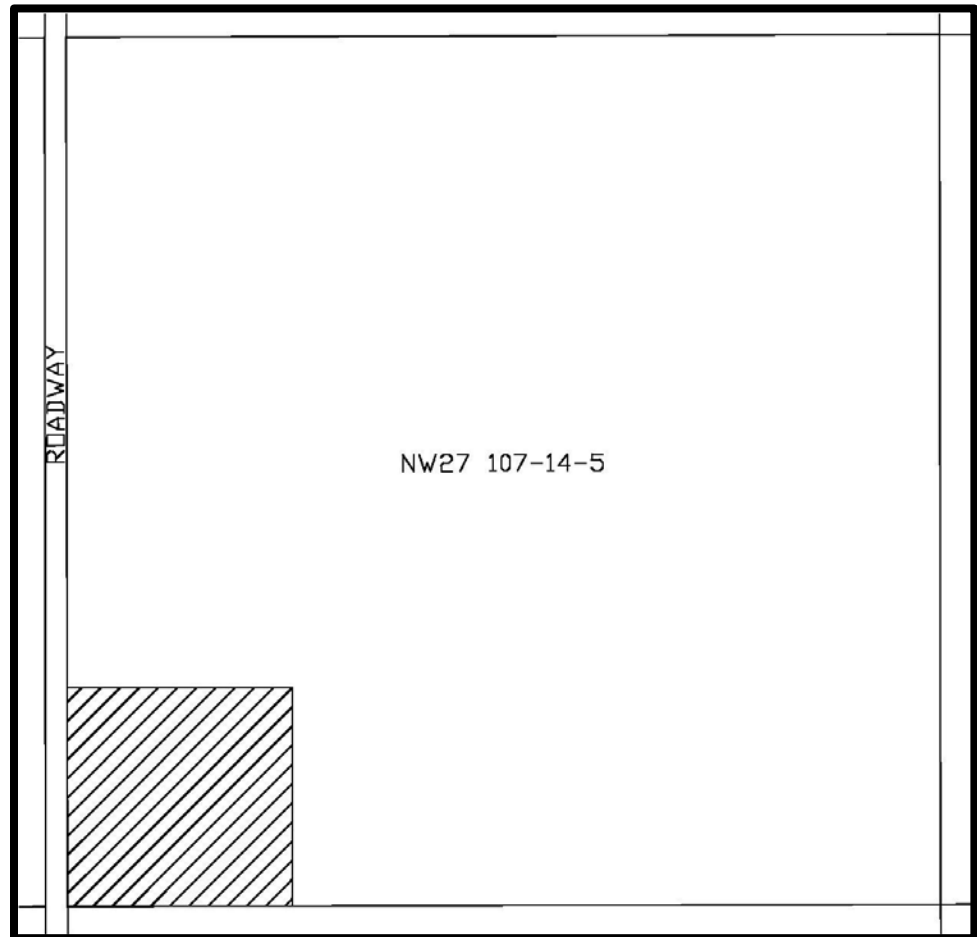
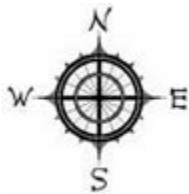
**Rezoned from:** *Agricultural District 1 "A1"*

**To:** *Highway Development "HD"*

*("HD" changed to Highway Commercial "HC" by Bylaw 1066-17)*

Ministerial Order No. 389/86, September 1994

# PT of NW 27-107-14-W5M



**Location:** *Blumenort*

**Rezoned from:** *Agricultural District 1 "A1"*

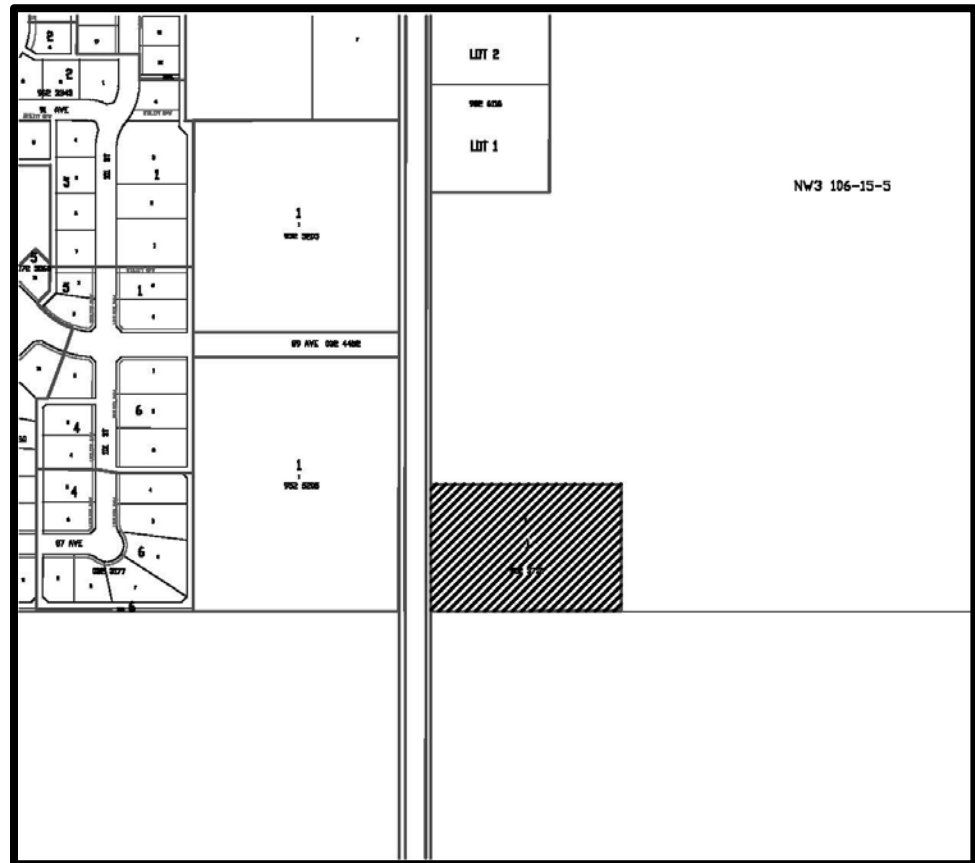
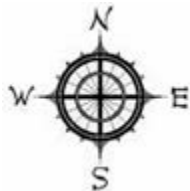
**To:** *Rural Industrial District 1 "RM1"*

*("RM1" changed to Rural Industrial District 1 "RI1", "RI1" changed to Rural Industrial "RI", "RI" changed to Rural Industrial Light "RIL" by Bylaw 1066-17)*

Ministerial Order No. 251/87, September 1994



# PT of NW 3-106-15-W5M



**Location:** *Rural La Crete*

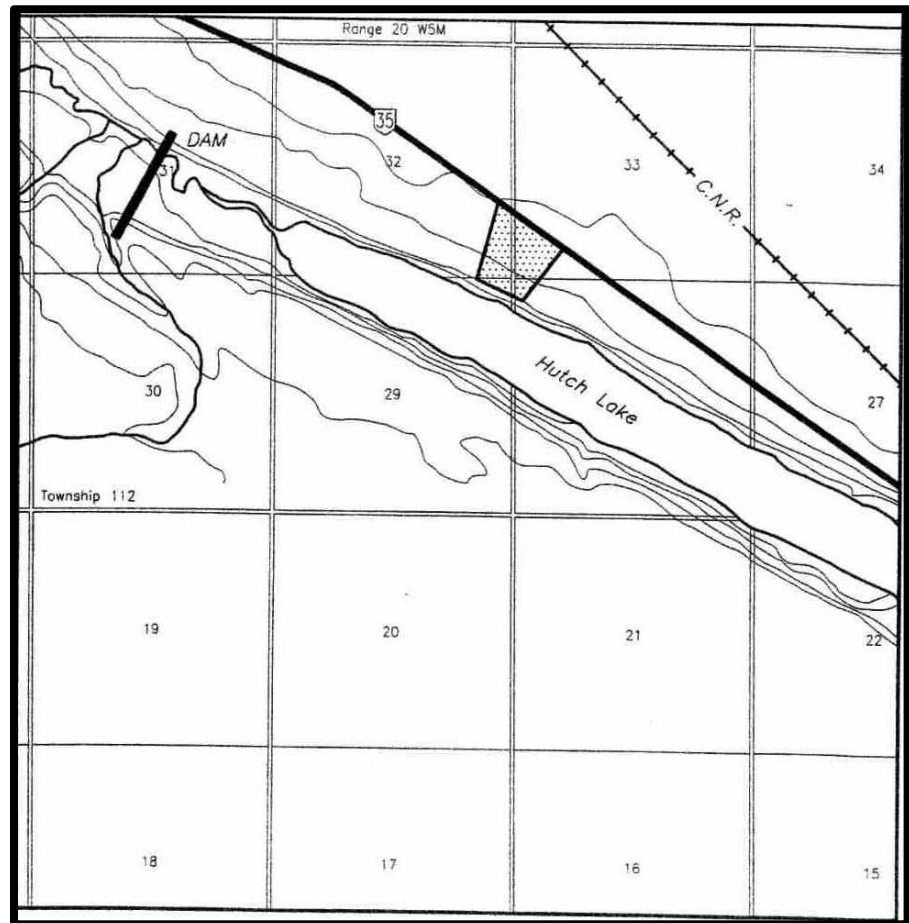
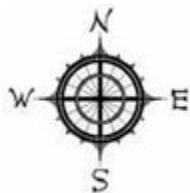
**Rezoned from:** *Agricultural District 1 "A1"*

**To:** *Country Residential District 1 "CR-1"*

*("CR-1" changed to Rural Country Residential District "RC", "RC" changed to Rural Country Residential District 2 "RC2", "RC2" changed to Rural Country Residential 1 "RCR1" by Bylaw 1066-17)*

Ministerial Order No. 801/91, September 1994

**PT of NW 28-112-20-W5M,  
PT of NE 29-112-20-W5M,  
PT of SE 32-112-20-W5M and  
PT of SW 33-112-20-W5M**



**Location:** *High Level Rural*

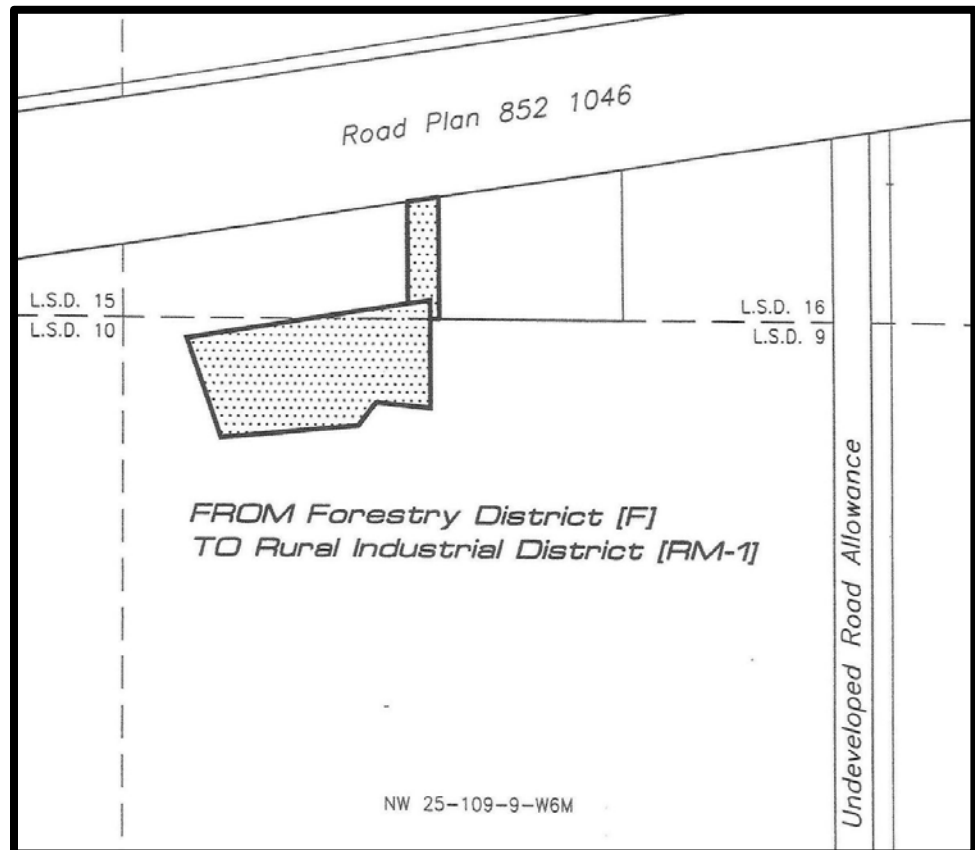
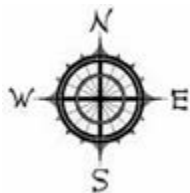
**Rezoned from:** *Forestry District "F"*

**To:** *Seasonal Recreation Residential District*

(Seasonal Recreation Residential District changed to Hutch Lake Recreation District  
"HLR")

Ministerial Order No. 838/91, September 1994

# PT of NW 25-109-9-W6M and PT of SW 36-109-9-W6M



**Location:** *Rainbow Lake Rural*

**Rezoned from:** *Forestry District "F"*

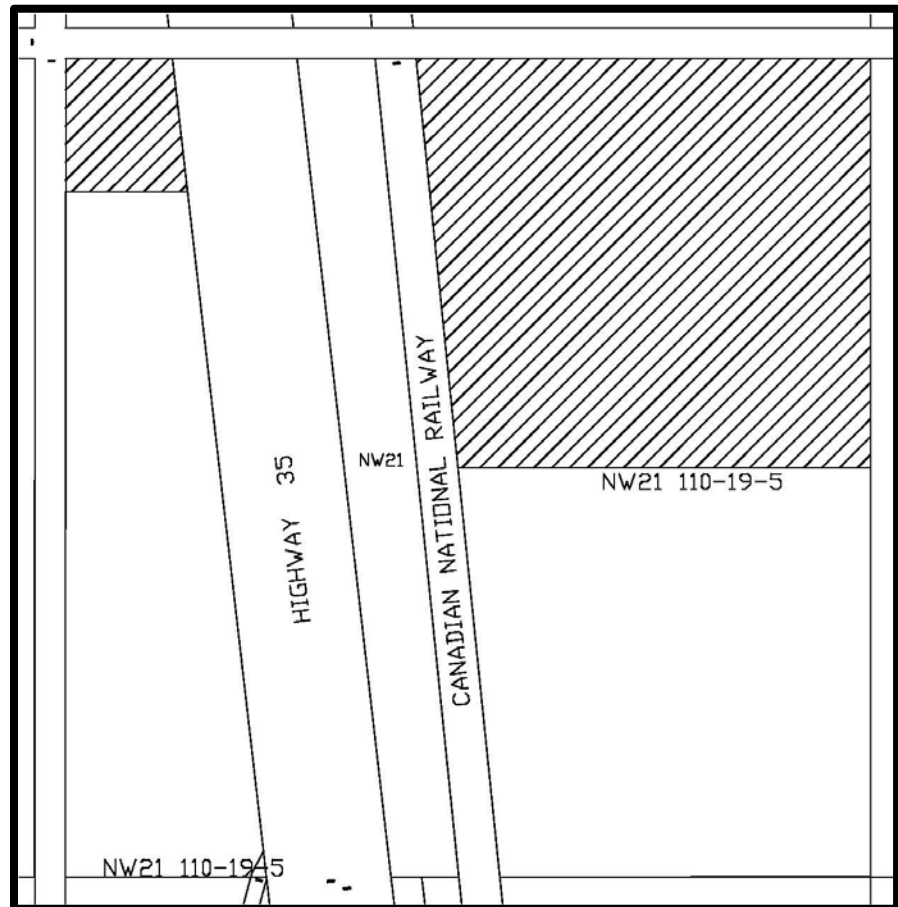
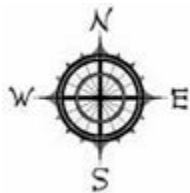
**To:** *Rural Industrial District 1 "RM1"*

*("RM1" changed to Rural Industrial District 1 "RI1", "RI1" changed to Rural Industrial "RI", "RI" changed to Rural Industrial Light "RIL" by Bylaw 1066-17)*

Ministerial Order No. 34, September 1994

# PT of NW 21-110-19-W5M

I.D.P Area



**Location:** *High Level Rural*

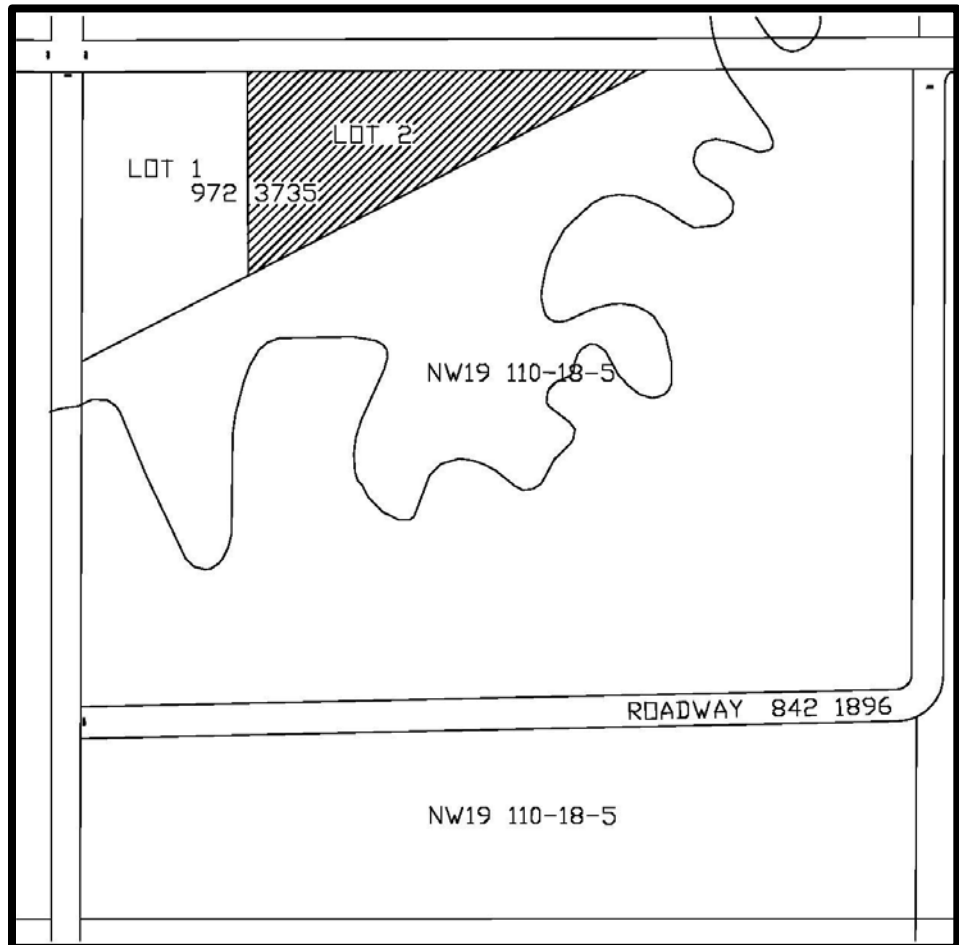
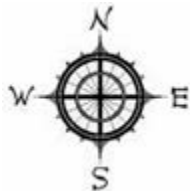
**Rezoned from:** *Agricultural District "A1"*

**To:** *Country Residential District 1 "CR-1"*

*("CR-1" changed to Rural Country Residential District "RC", "RC" changed to Rural Country Residential District 2 "RC2", "RC2" changed to Rural Country Residential 1 "RCR1" by Bylaw 1066-17)*

Ministerial Order No. 006/94, September 1995

# PT of NW 19-110-18-W5M



**Location:** *High Level Rural*

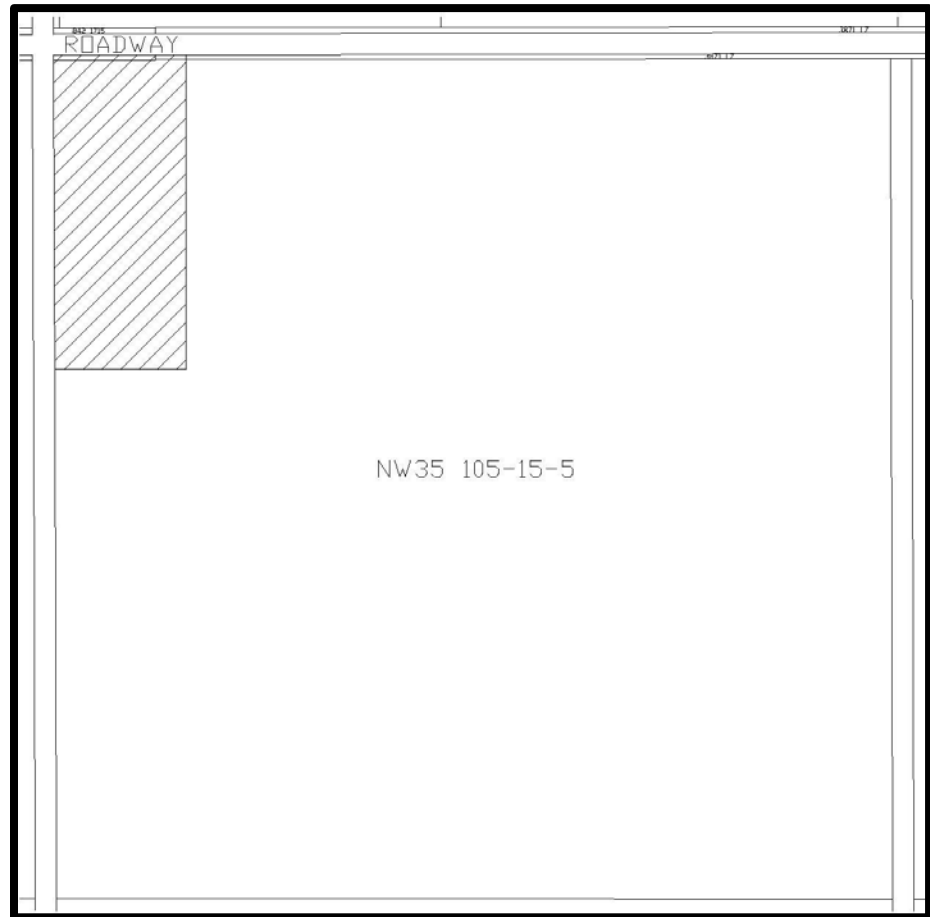
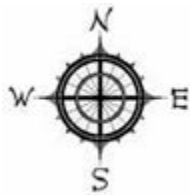
**Rezoned from:** *Agricultural District "A1"*

**To:** *Country Residential District 1 "CR-1"*

*("CR-1" changed to Rural Country Residential District "RC", "RC" changed to Rural Country Residential District 2 "RC2", "RC2" changed to Rural Country Residential 1 "RCR1" by Bylaw 1066-17)*

Bylaw 096/97, September 1997

# PT of NW 35-105-15-W5M



**Location:** *La Crete Rural*

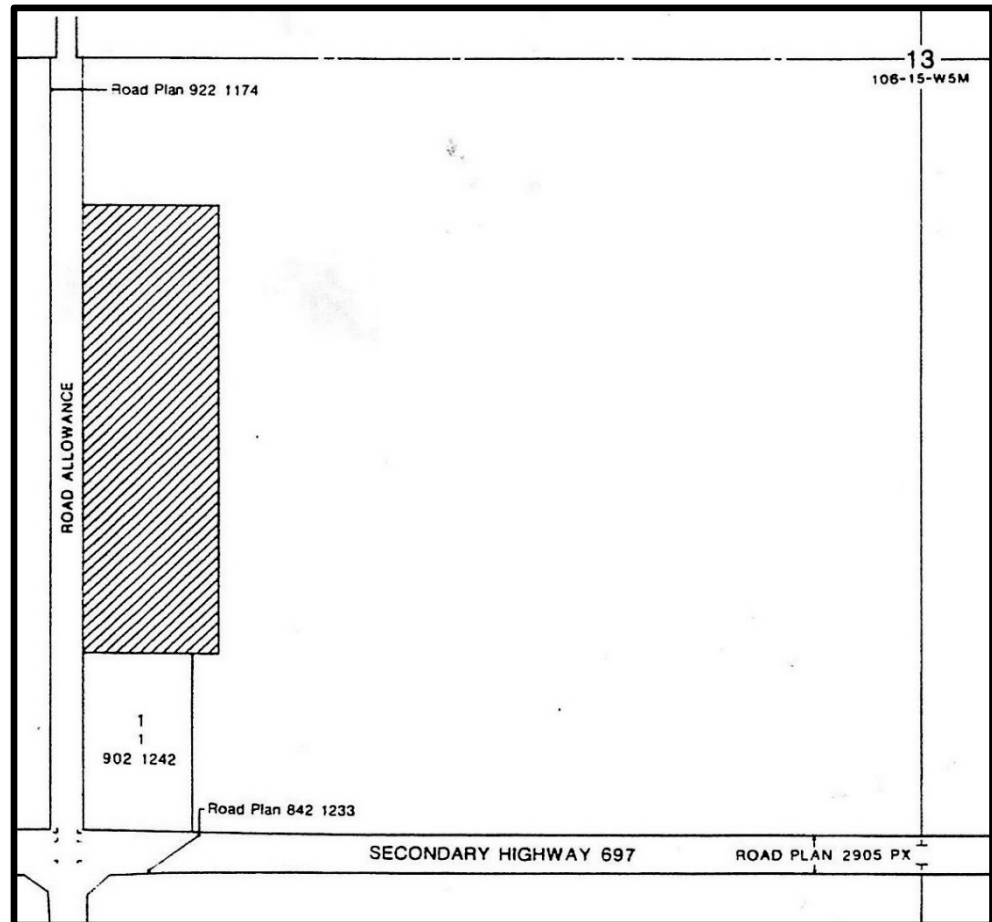
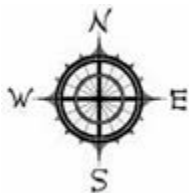
**Rezoned from:** *Agricultural District "A1"*

**To:** *Country Residential District 1 "CR-1"*

*("CR-1" changed to Rural Country Residential District "RC", "RC" changed to Rural Country Residential District 2 "RC2", "RC2" changed to Rural Country Residential 1 "RCR1" by Bylaw 1066-17)*

Bylaw 127/98, July 1998

# PT of SW 13-106-15-W5M



**Location:** *La Crete Rural*

**Rezoned from:** *Agricultural District "A1"*

**To:** *Country Residential District 1 "CR-1"*

*("CR-1" changed to Rural County Residential District "RC", "RC" changed to Rural Country Residential District 2 "RC2", "RC2" changed to Rural Country Residential 1 "RCR1" by Bylaw 1066-17)*

Bylaw 146/98, December 1998



# Plan 902 0841, , Lot 5



**Location:** *Settlement of Indian Cabins*

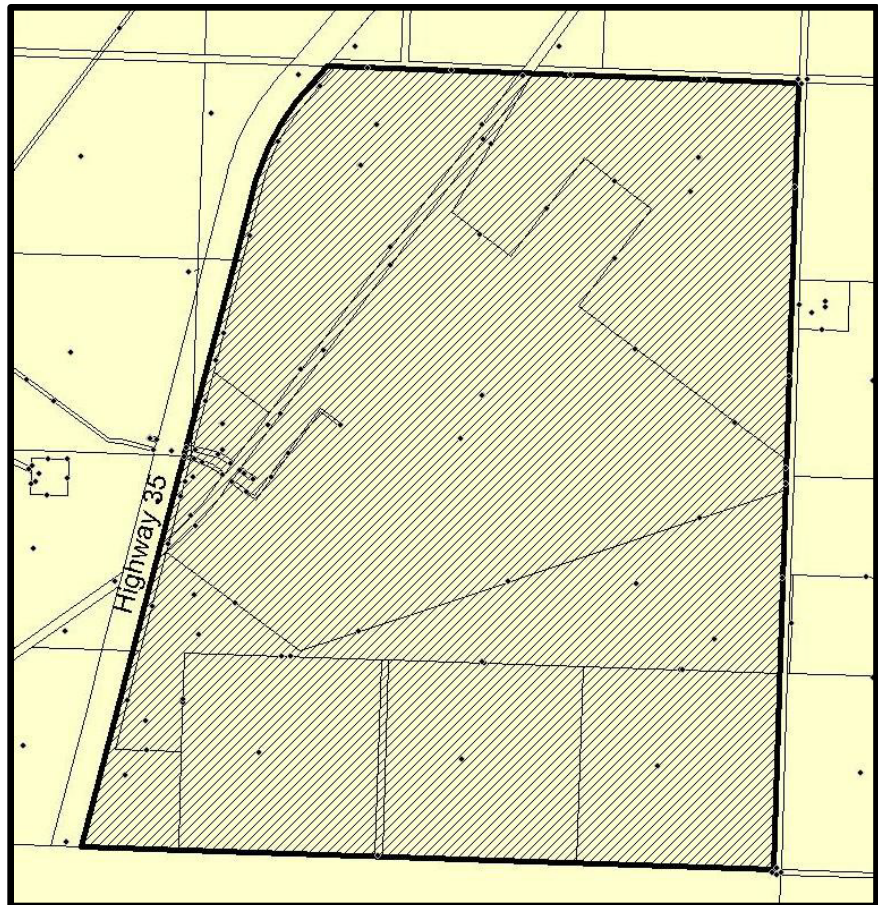
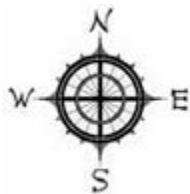
**Rezoned from:** *Hamlet General District "HG1"*

**To:** *Direct Control District 2 "DC2"*



SECTIONS of 1 & 12, PT OF  
SECTIONS 2 & 11-109-20-W5M

I.D.P. Area



**Location:** *High Level Rural*

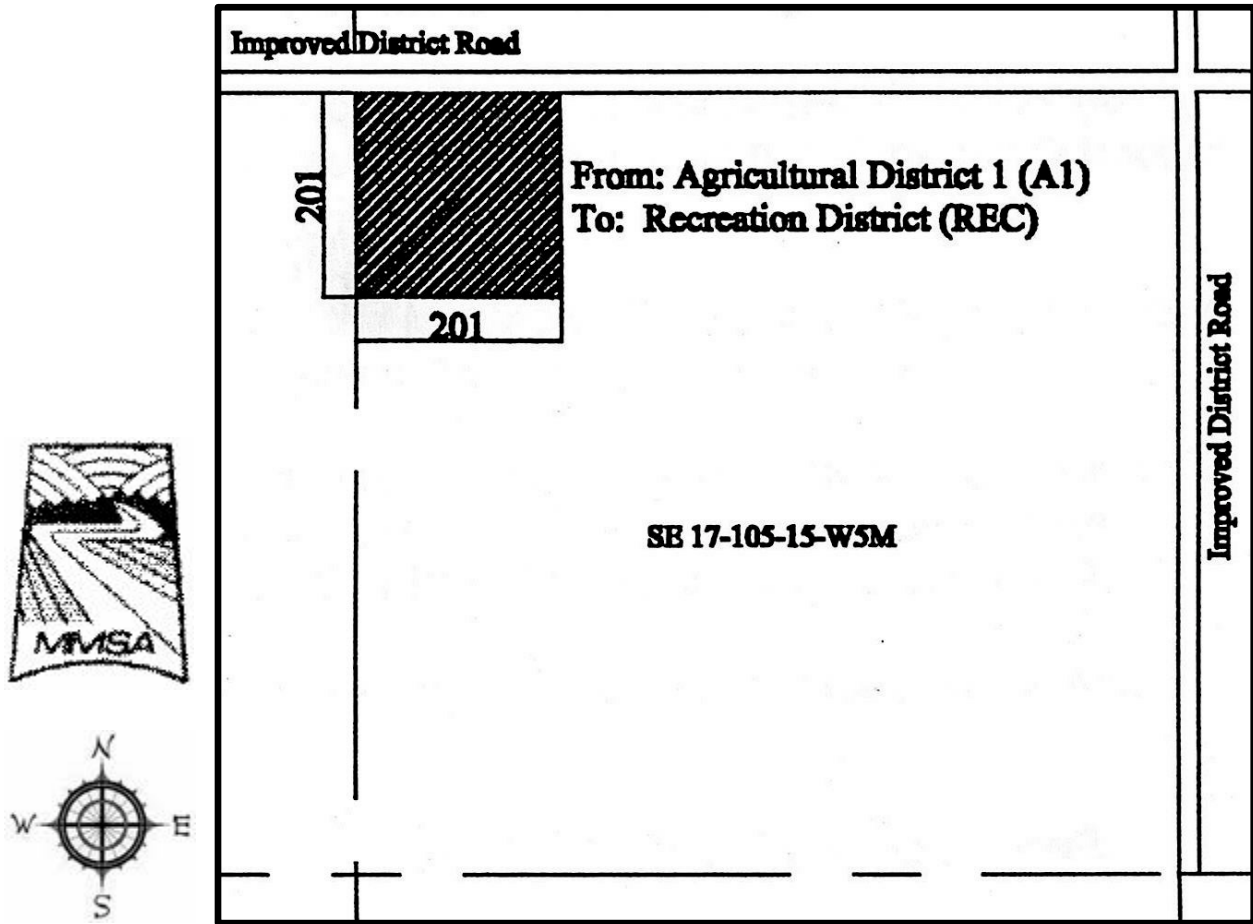
**Rezoned from:** *Forestry District "F"*

**To:** *Direct Control District 3 "DC3"*

*("DC3" changed to Direct Control "DC", "DC" changed to Direct Control 1 "DC1" by  
Bylaw 1066-17)*

Bylaw 176/99, June 1999

# PT of SE 17-105-15-W5M



**Location:** *La Crete Rural*

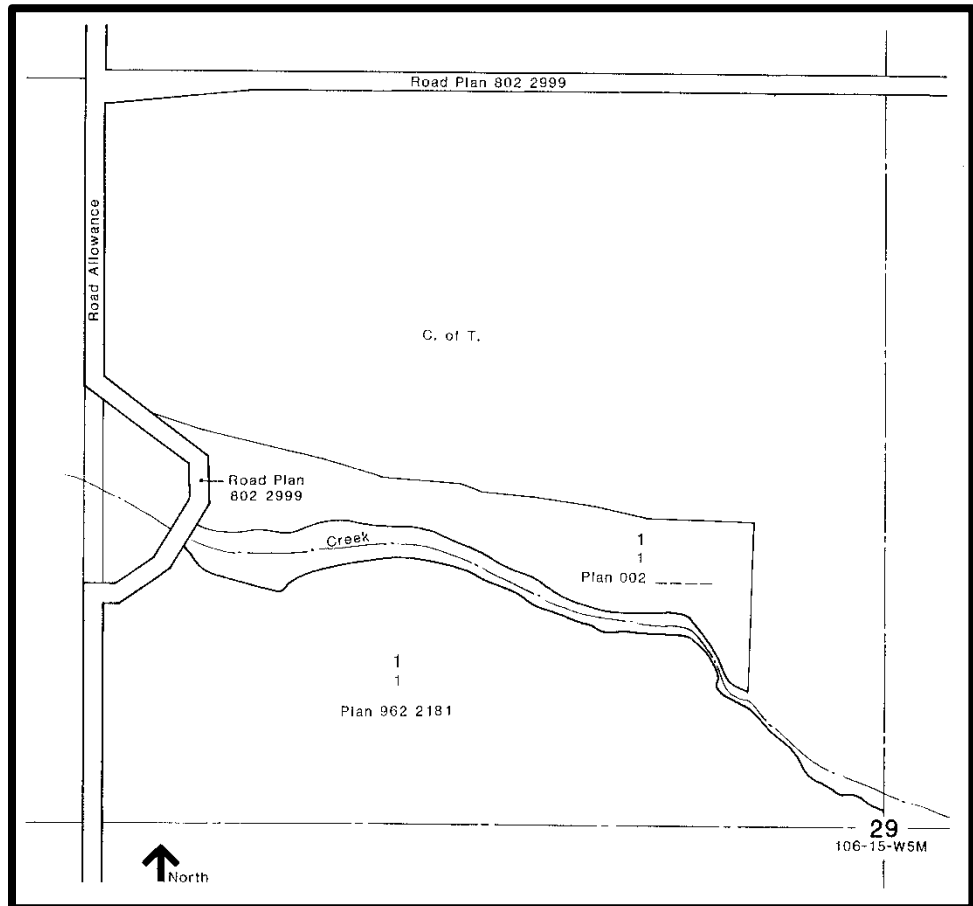
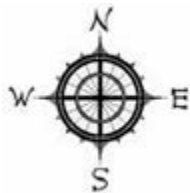
**Rezoned from:** *Agricultural District "A1"*

**To:** *Recreation District "REC"*

("REC" changed to Recreation 1 "REC1" by Bylaw 1066-17)

Bylaw 180/99, January 2000

# NW 29-106-15-W5M



**Location:** *La Crete Rural*

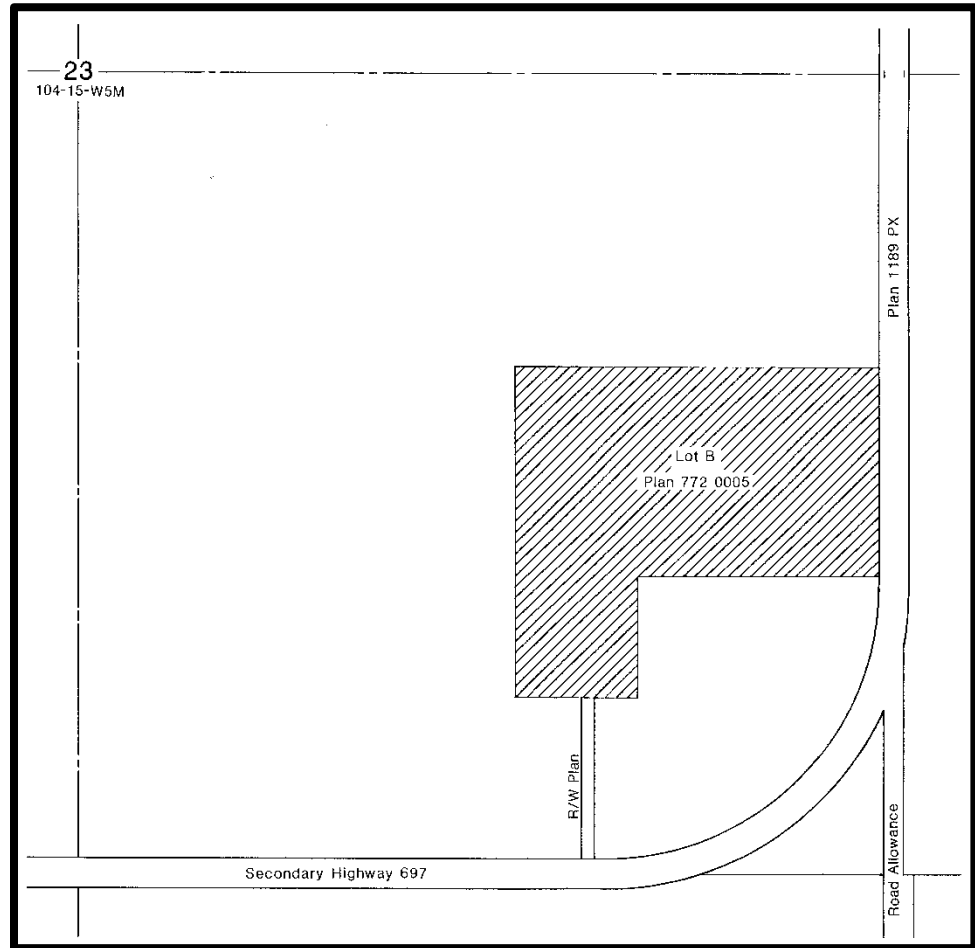
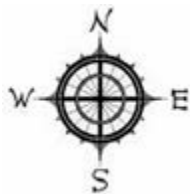
**Rezoned from:** *Agricultural District "A1"*

**To:** *Rural Country Residential District "RC"*

*("RC" changed to Rural Country Residential 2 "RC2", "RC2" changed to Rural Country Residential 1 "RCR1" by Bylaw 1066-17)*

Bylaw 221/00, August 2000

# PT of SE 23-104-15-W5M



**Location:** *Buffalo Head Prairie*

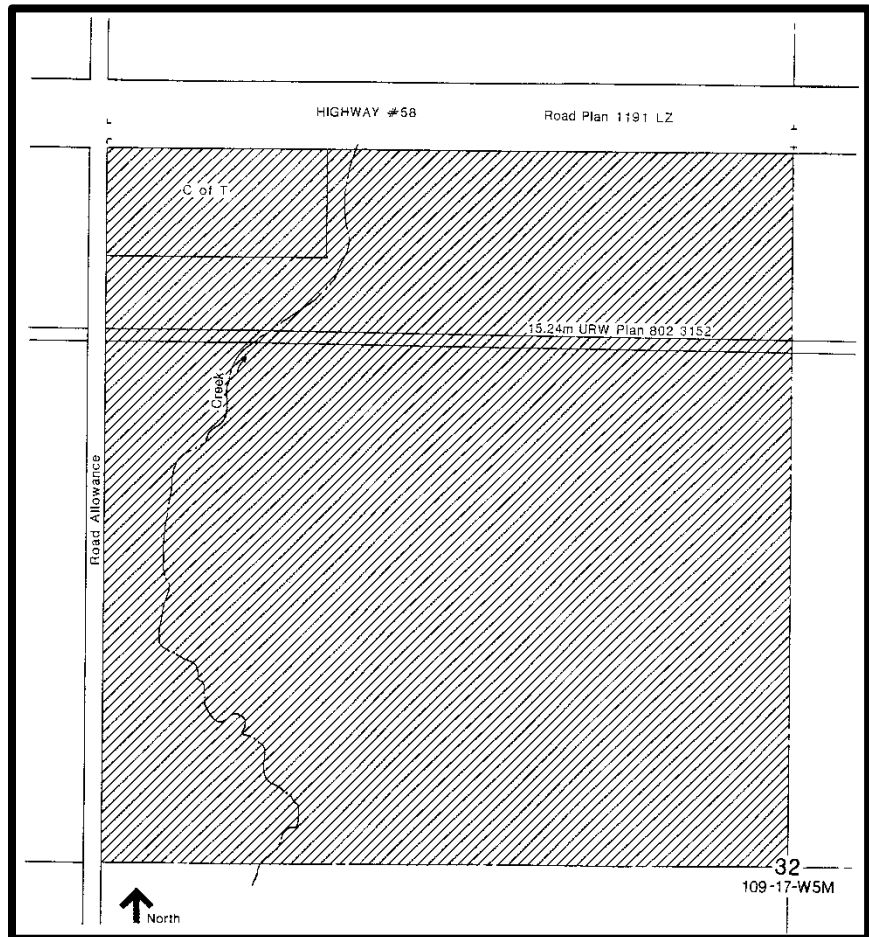
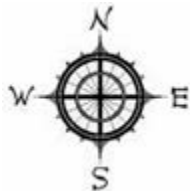
**Rezoned from:** *Agricultural District "A1"*

**To:** *Hamlet Public/Institutional District "HP"*

*("HP" changed to Public/Institutional "P", "P" changed to Institutional "I" by Bylaw 1066-17)*

Bylaw 222/00, September 2000

# NW 32-109-17-W5M



**Location:** *High Level Rural*

**Rezoned from:** *Agricultural District "A1"*

**To:** *Rural Country Residential District "RC"*

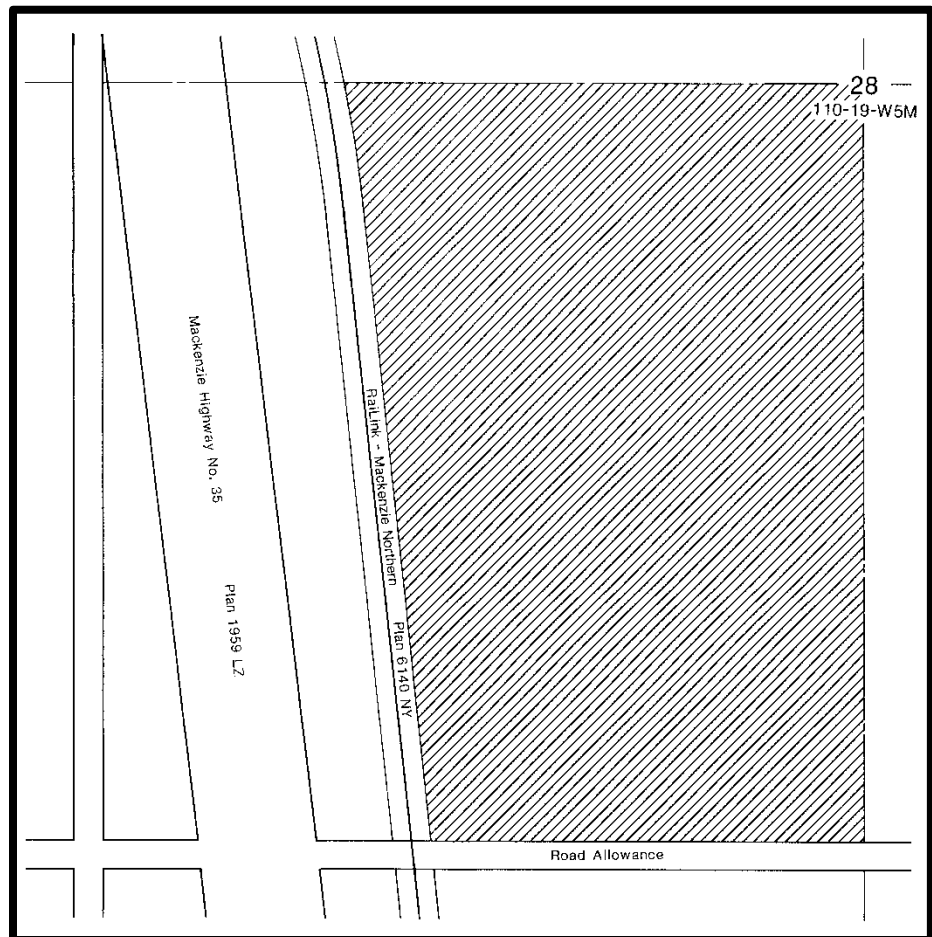
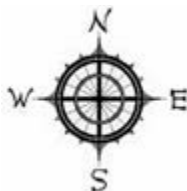
*("RC" changed to Rural Country Residential 2 "RC2", "RC2" changed to Rural Country Residential 1 "RCR1" by Bylaw 1066-17)*

Bylaw 224/00, October 2000



# PT of SW 28-110-19-W5M

I.D.P. Area



**Location:** *High Level Rural*

**Rezoned from:** *Agricultural District "A1"*

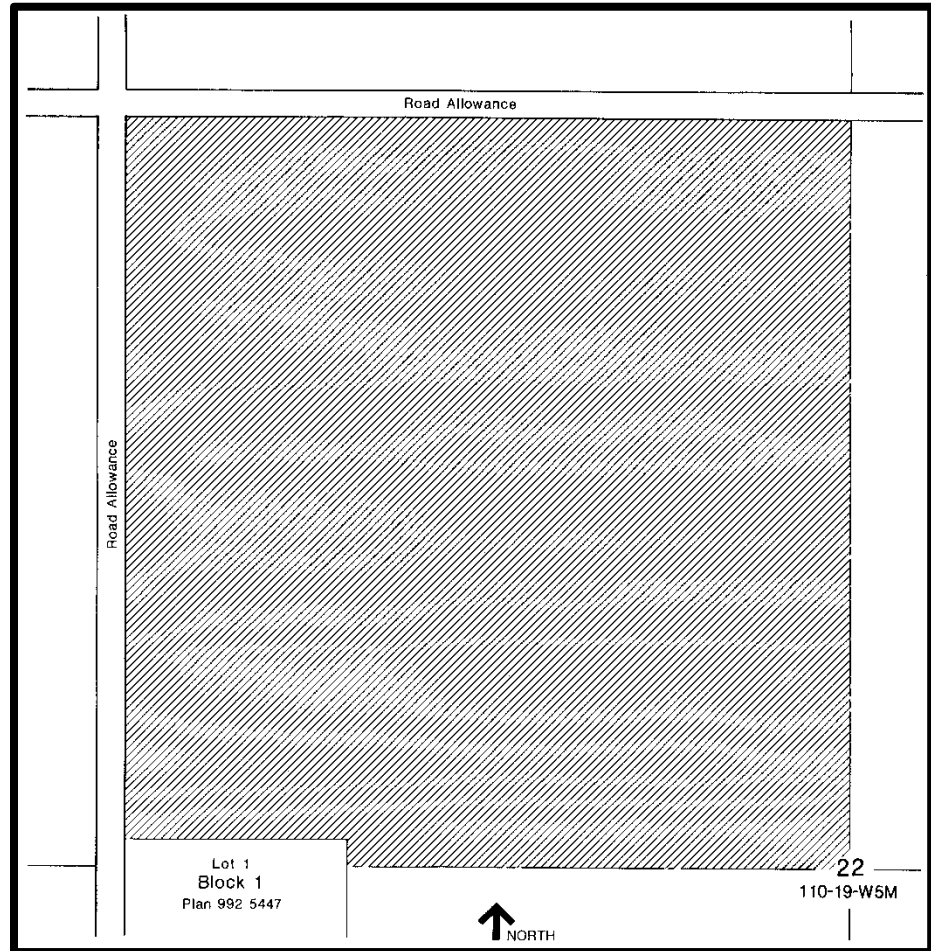
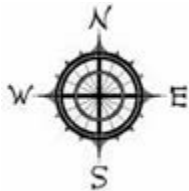
**To:** *Rural Country Residential District "RC"*

*("RC" changed to Rural Country Residential 2 "RC2", "RC2" changed to Rural Country Residential 1 "RCR1" by Bylaw 1066-17)*

Bylaw 230/00, September 2001

# PT of NW 22-110-19-W5M

I.D.P. Area



**Location:** *High Level Rural*

**Rezoned from:** *Agricultural District "A1"*

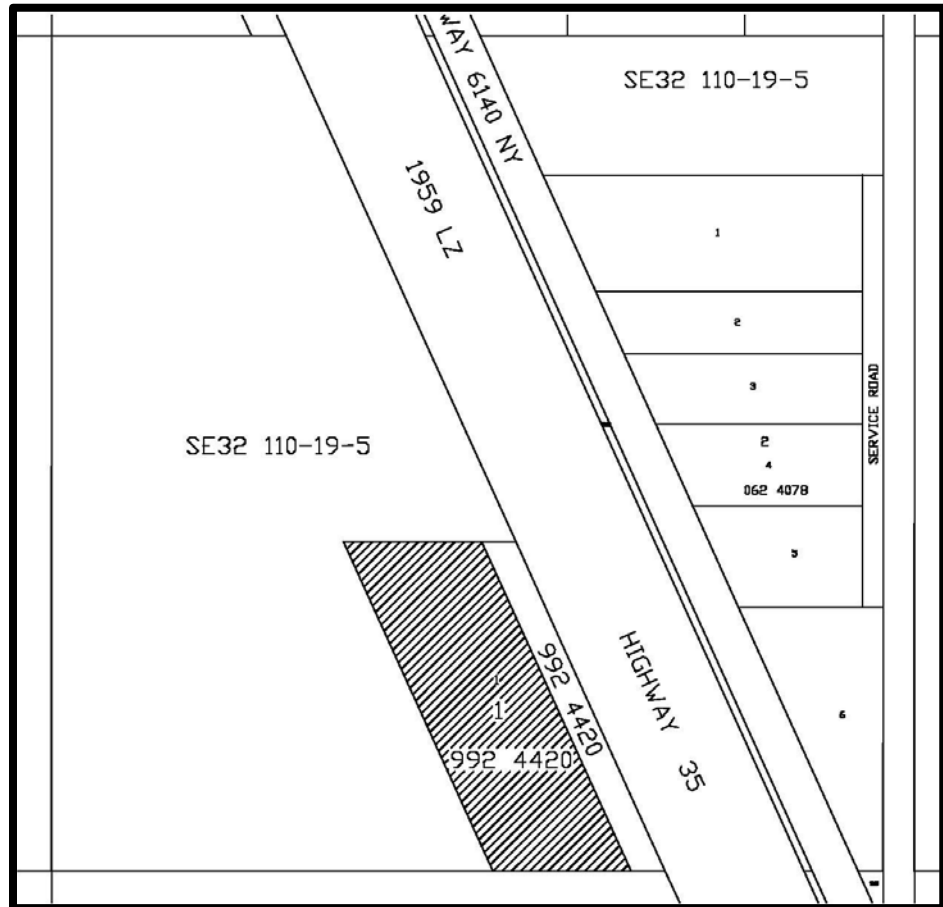
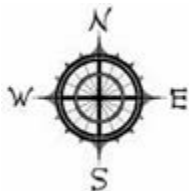
**To:** *Rural Country Residential District "RC"*

*("RC" changed to Rural Country Residential 2 "RC2", "RC2" changed to Rural Country Residential 1 "RCR1" by Bylaw 1066-17)*

Bylaw 232/00, September 2001

# PT of SE 32-110-19-W5M

I.D.P. Area



**Location:** *High Level Rural*

**Rezoned from:** *Agricultural District "A1"*

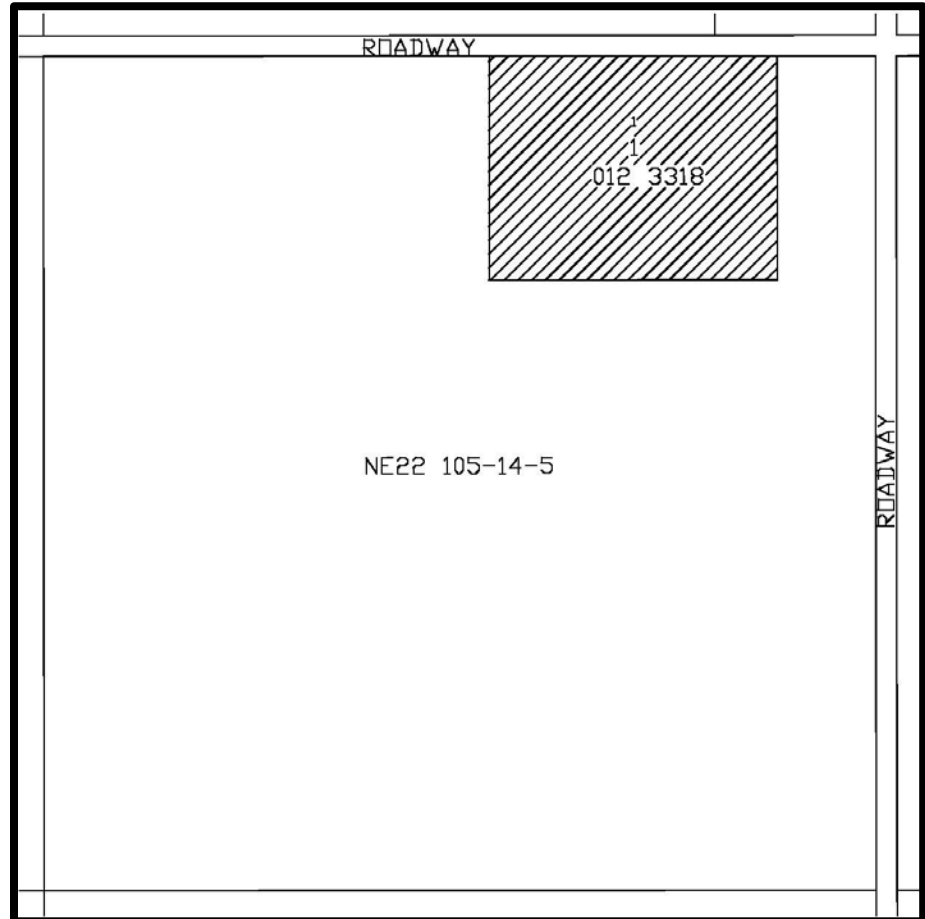
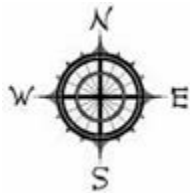
**To:** *Recreation District "REC"*

(“REC” changed to Recreation 2 “REC2” by Bylaw 1066-17)

Bylaw 234/00, December 2000



# PT of NE 22-105-14-W5M



**Location:** *La Crete Rural*

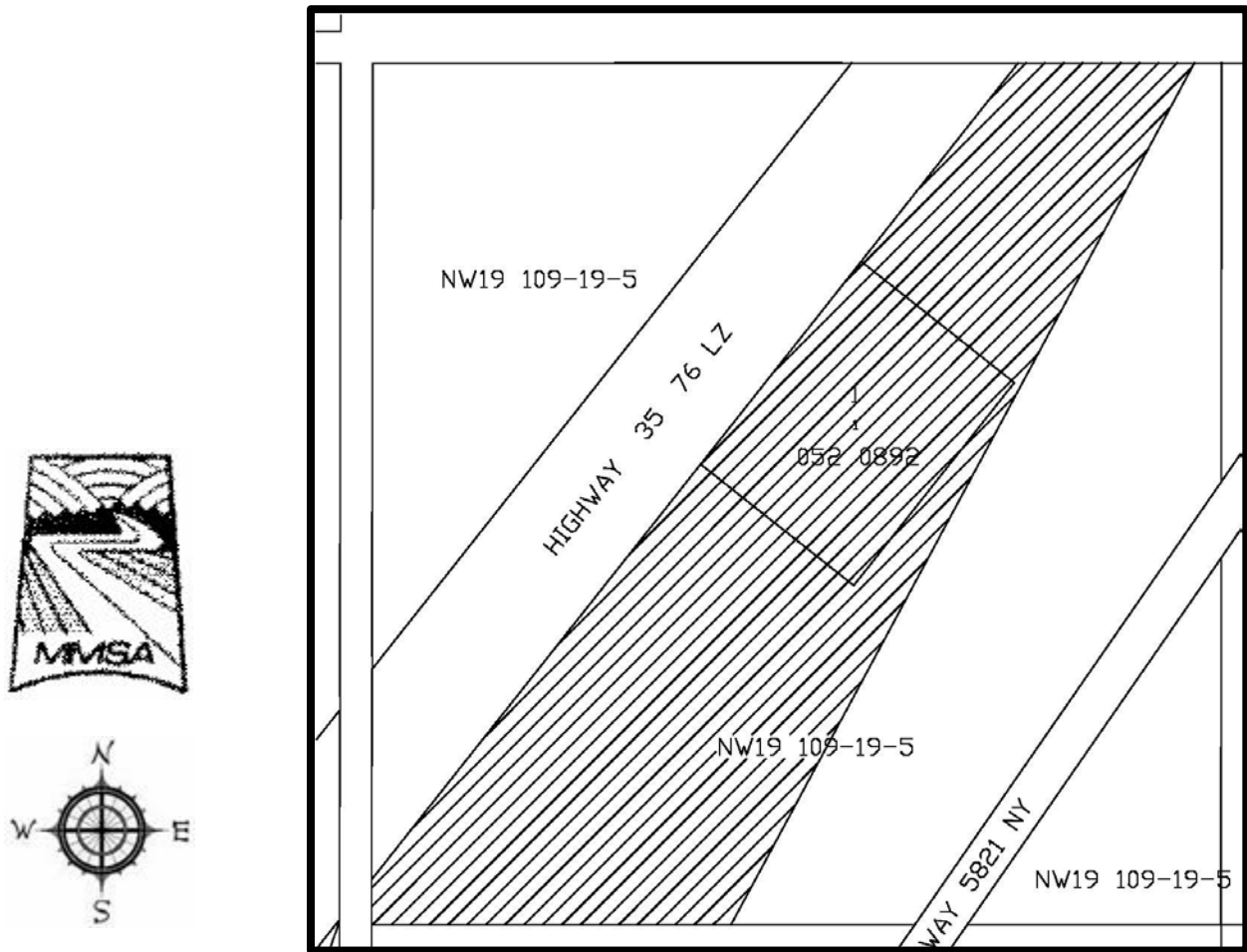
**Rezoned from:** *Agricultural District "A1"*

**To:** *Rural Country Residential District "RC"*

*("RC" changed to Rural Country Residential 2 "RC2", "RC2" changed to Rural Country Residential 1 "RCR1" by Bylaw 1066-17)*

Bylaw 235/00, December 2000

# PT of NW 19-109-19-W5M



**Location:** *High Level Rural*

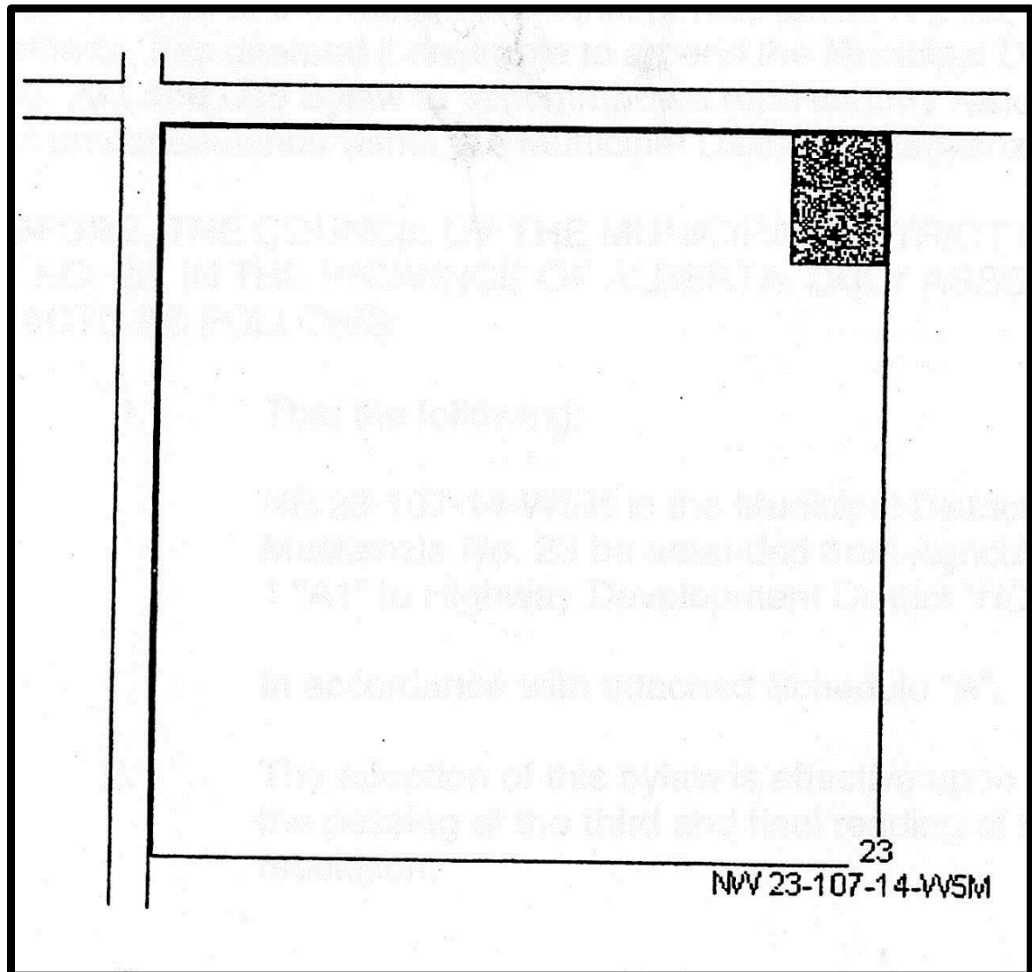
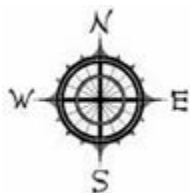
**Rezoned from:** *Agricultural District "A1"*

**To:** *Highway Development District "HD"*

*("HD" changed to Highway Commercial "HC" by Bylaw 1066-17)*

Bylaw 238/00, April 2001

# PT of NW 23-107-14-W5M



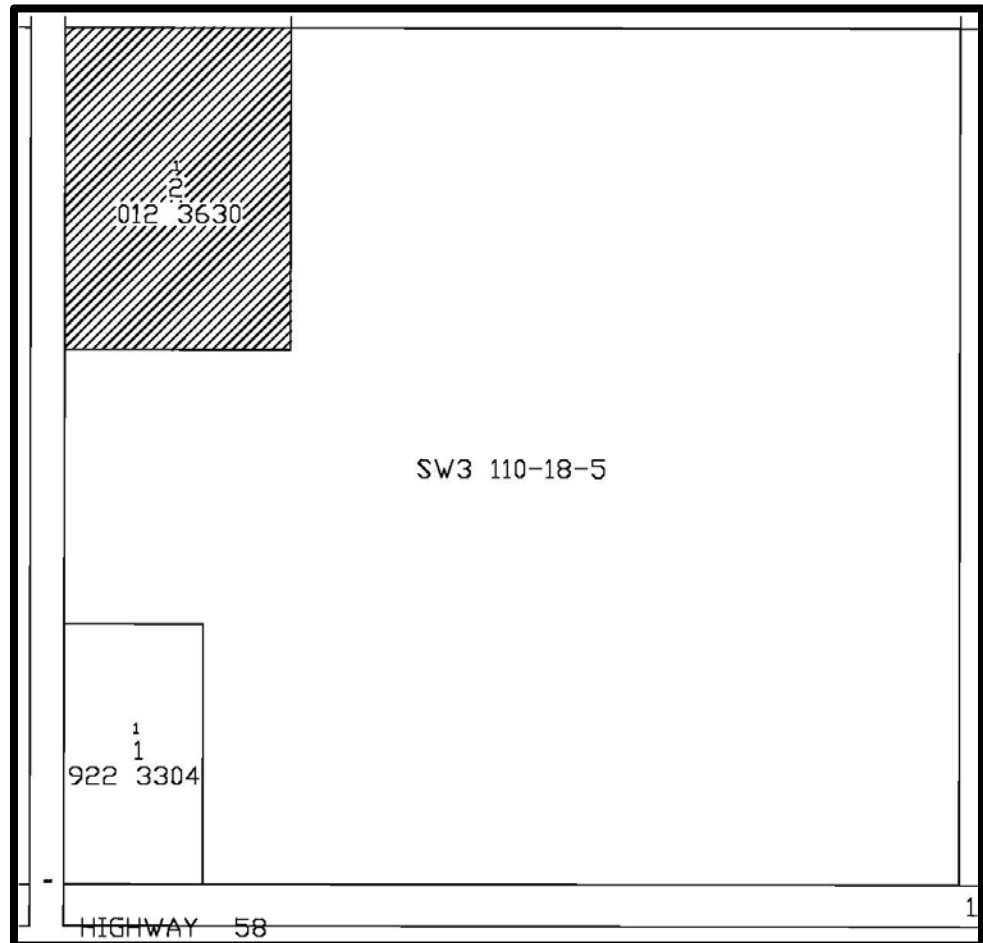
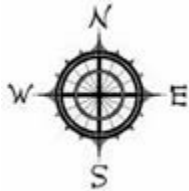
**Location:** *Blumenort*

**Rezoned from:** *Agricultural District "A1"*

**To:** *Highway Development District "HD"*

*("HD" changed to Highway Commercial "HC" by Bylaw 1066-17)  
Bylaw 239/00, January 2001*

# PT of SW 3-110-18-W5M



**Location:** *High Level Rural*

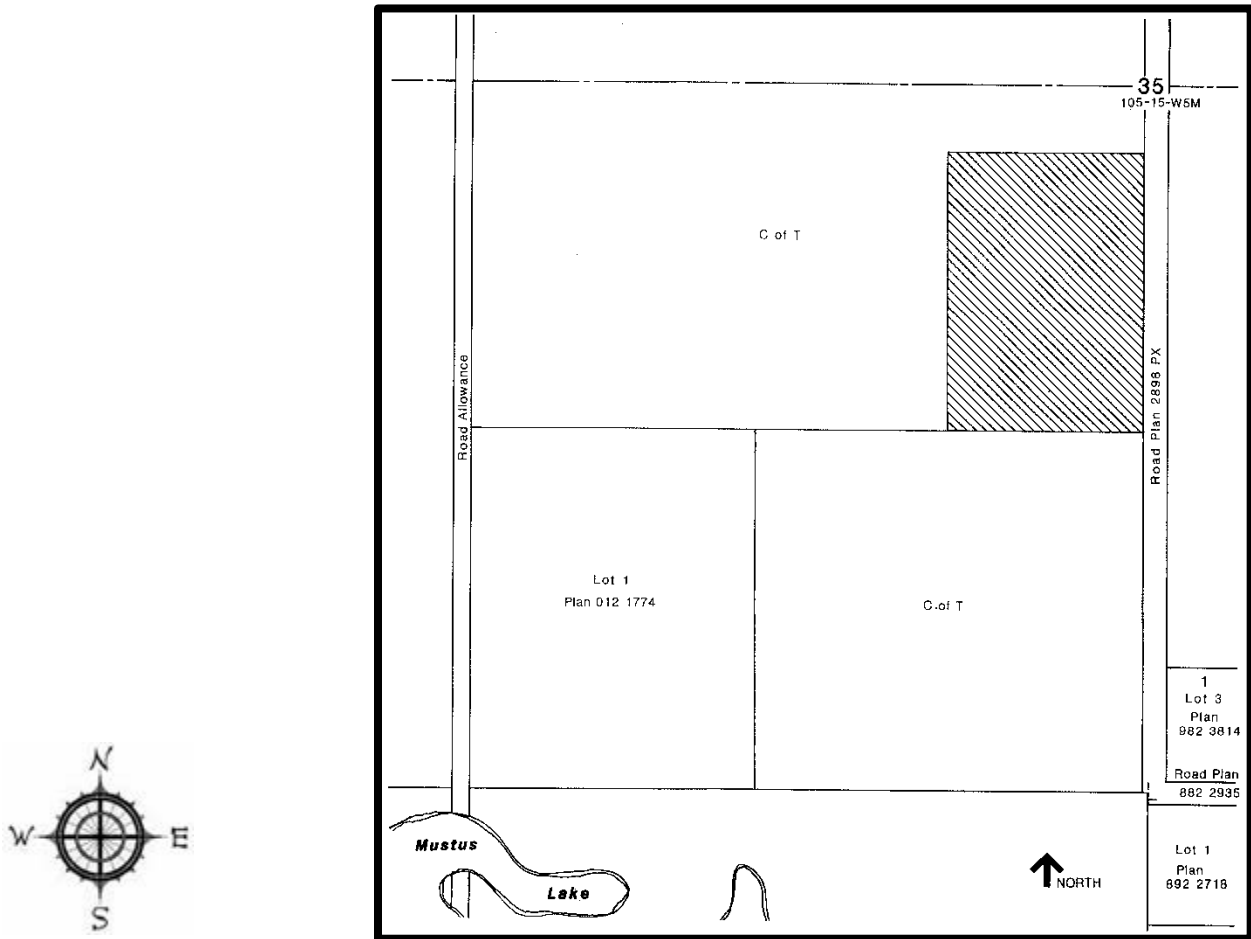
**Rezoned from:** *Agricultural District "A1"*

**To:** *Rural Country Residential District "RC"*

*("RC" changed to Rural Country Residential 2 "RC2", "RC2" changed to Rural Country Residential 1 "RCR1" by Bylaw 1066-17)*

Bylaw 243/01, March 2001

# PT of SW 35-105-15-W5M



**Location:** *La Crete Rural*

**Rezoned from:** *Agricultural District "A1"*

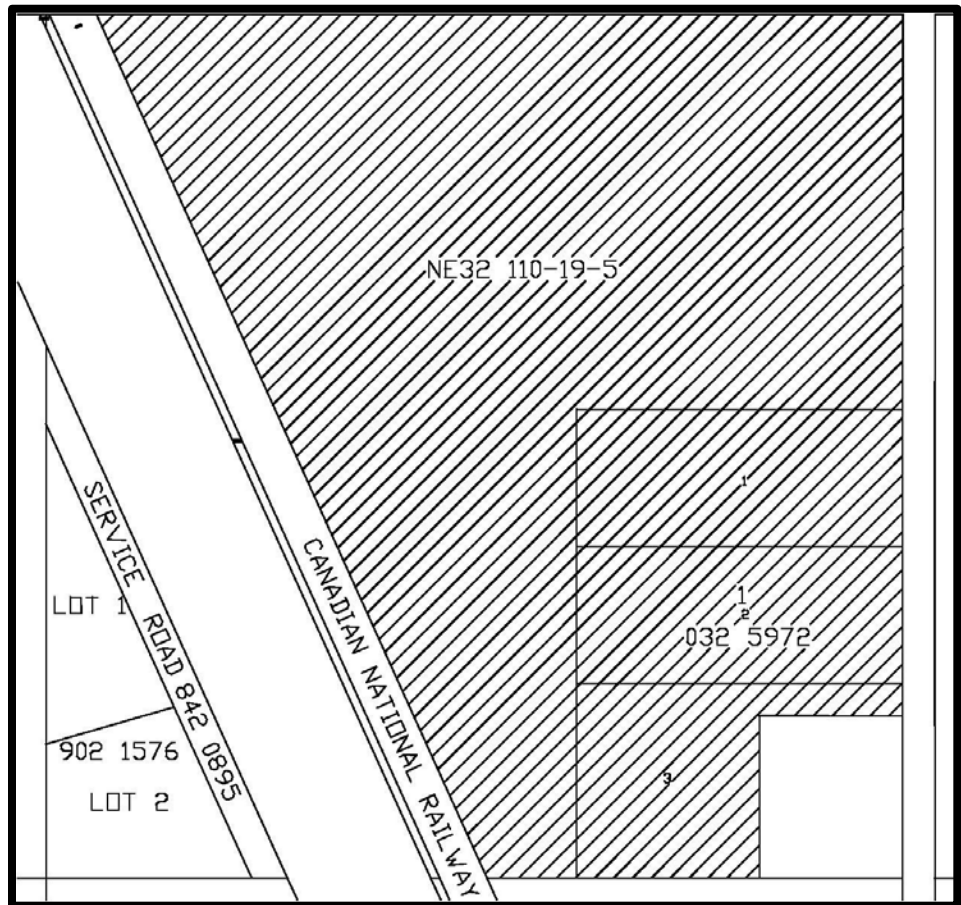
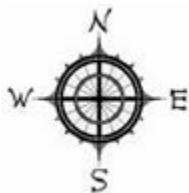
**To:** *Rural Country Residential District "RC"*

*("RC" changed to Rural Country Residential 2 "RC2", "RC2" changed to Rural Country Residential 1 "RCR1" by Bylaw 1066-17)*

Bylaw 253/01, June 2001

# PT of NE 32-110-19-W5M

**I.D.P. Area**



**Location:** *High Level Rural*

**Rezoned from:** *Agricultural District "A1"*

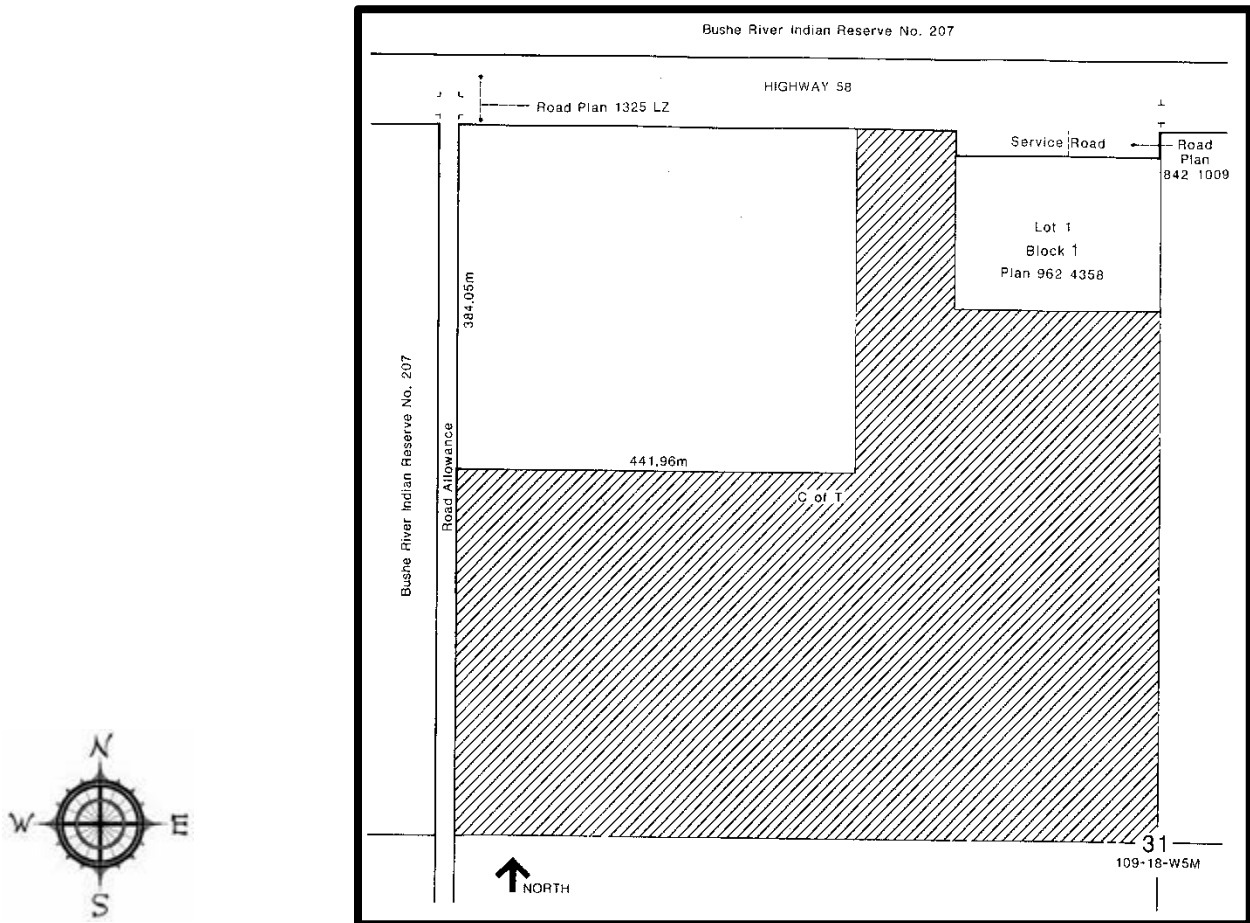
**To:** *Rural Country Residential District "RC"*

*("RC" changed to Rural Country Residential District 2 "RC2", "RC2" changed to Rural Country Residential 1 "RCR1" by Bylaw 1066-17)*

Bylaw 262/01, July 2001



# PT of NW 31-109-18-W5M



**Location:** *High Level Rural*

**Rezoned from:** *Agricultural District "A1"*

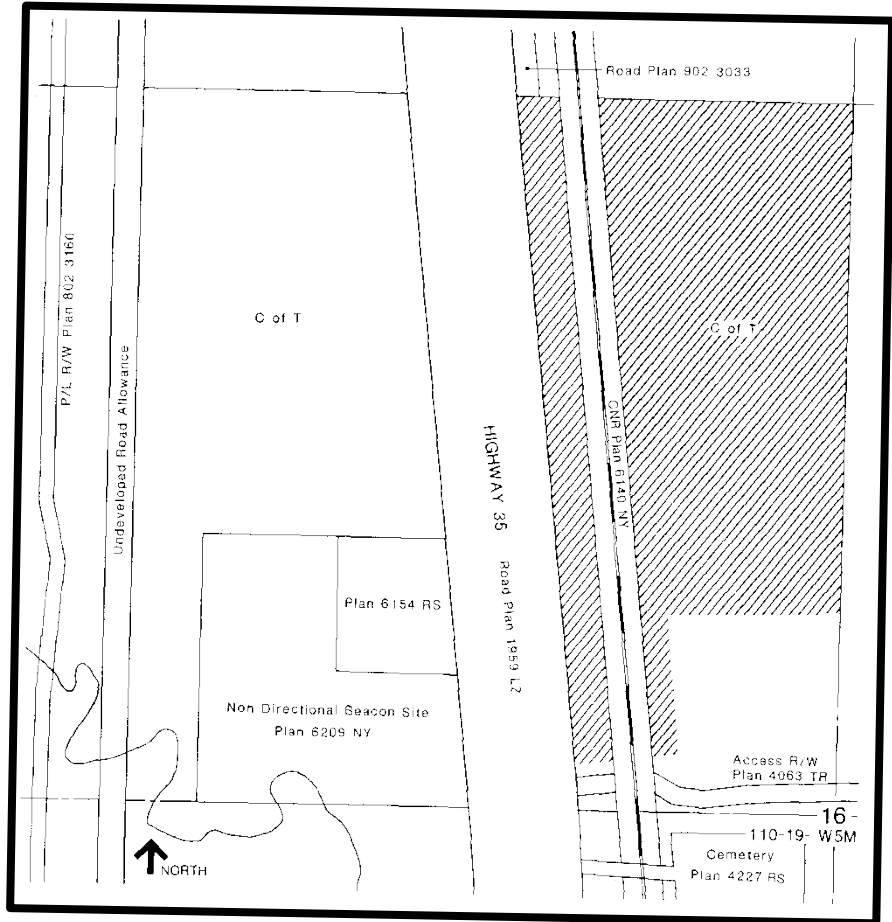
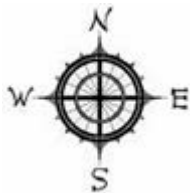
**To:** *Rural Country Residential District "RC"*

*("RC" changed to Rural Country Residential 2 "RC2", "RC2" changed to Rural Country Residential 1 "RCR1" by Bylaw 1066-17)*

Bylaw 271/01, September 2001

# PT of NW 16-110-19-W5M

## I.D.P. Area



**Location:** *High Level Rural*

**Rezoned from:** *Agricultural District "A1"*

**To:** *Rural Industrial District 1 "RM1"*

*("RM1" changed to Rural Industrial District 1 "RI1", "RI1" changed to Rural Industrial "RI", "RI" changed to Rural Industrial Light "RIL" by Bylaw 1066-17)*

Bylaw 284/01, September 2002



# PT of NE 17-106-15-W5M



**Location:** *La Crete Rural*

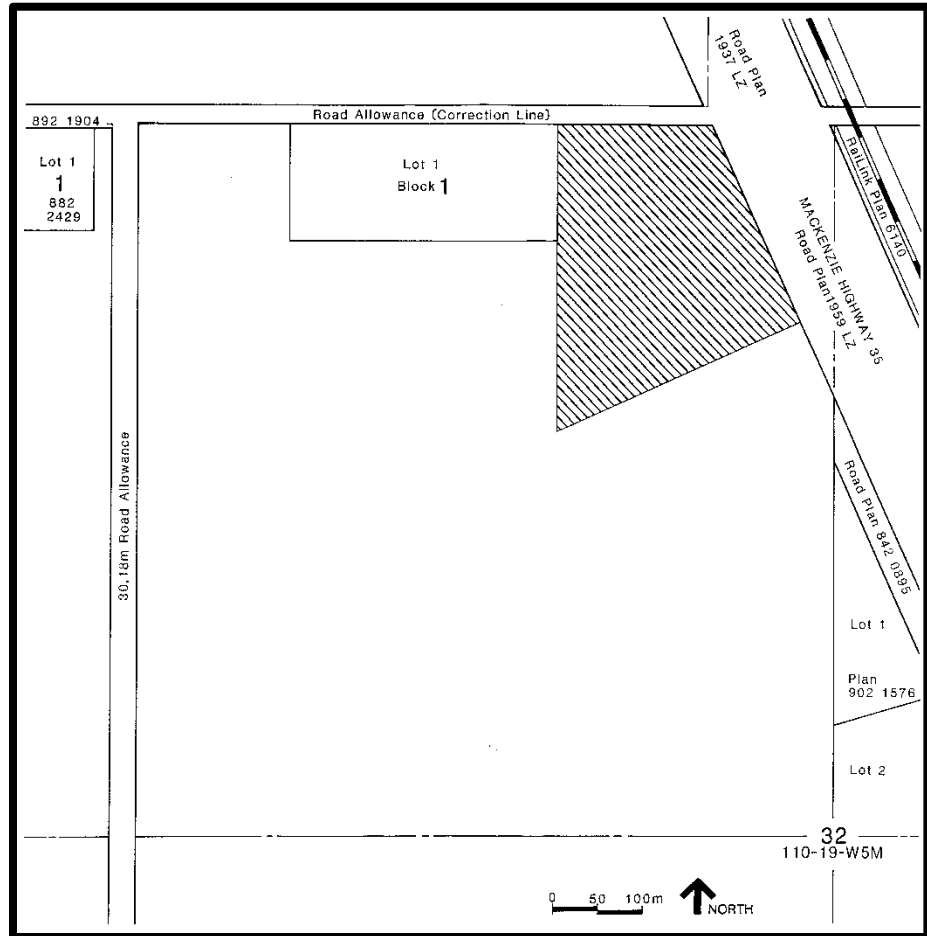
**Rezoned from:** *Agricultural District "A1"*

**To:** *Rural Country Residential District "RC"*

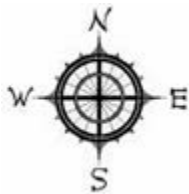
*("RC" changed to Rural Country Residential 2 "RC2", "RC2" changed to Rural Country Residential 1 "RCR1" by Bylaw 1066-17)*

Bylaw 291/01, February 2002

# PT of NW 32-110-19-W5M



**I.D.P. Area**



**Location:** *High Level Rural*

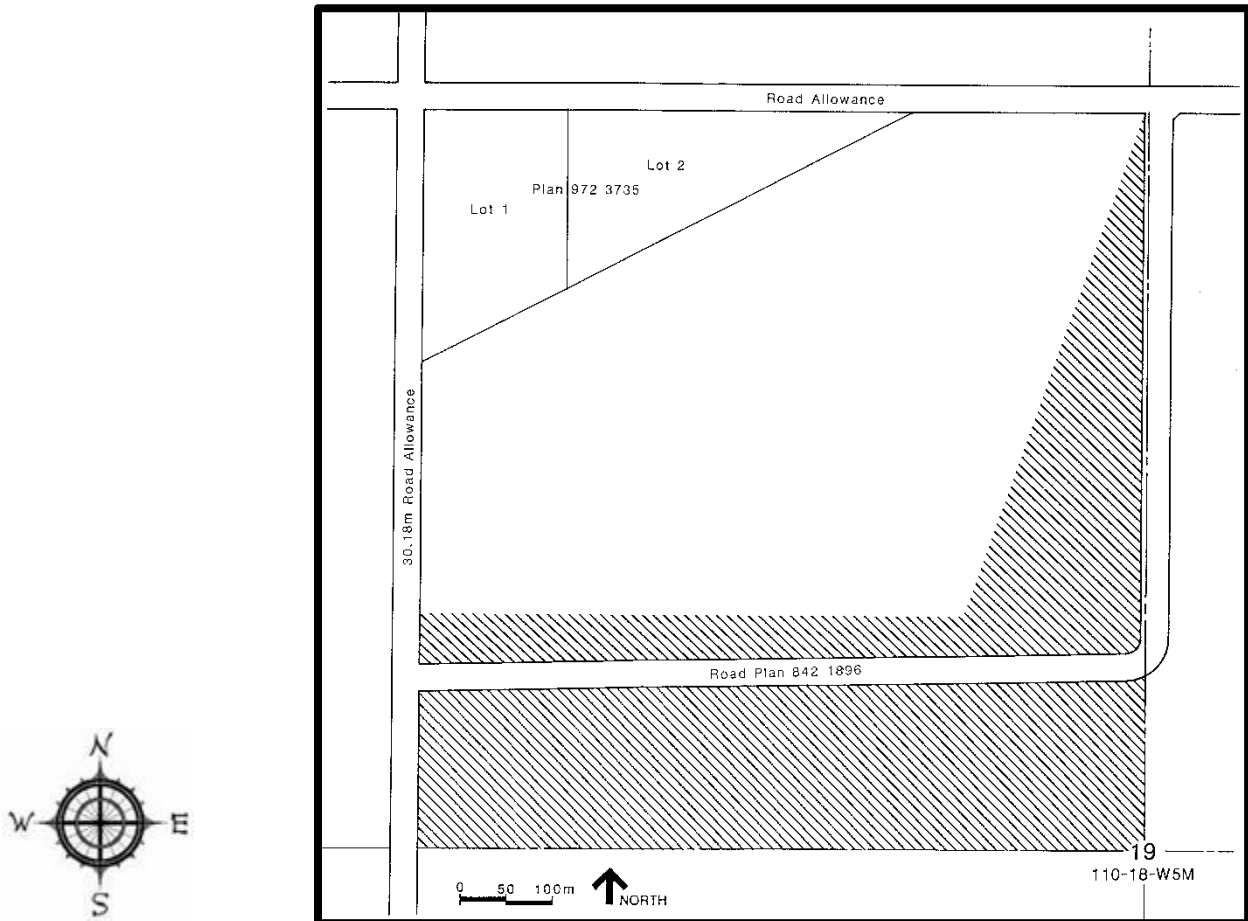
**Rezoned from:** *Agricultural District "A1"*

**To:** *Rural Industrial District 1 "RM1"*

*("RM1" changed to Rural Industrial District 1 "RI1", "RI1" changed to Rural Industrial "RI", "RI" changed to Rural Industrial Light "RIL" by Bylaw 1066-17)*

Bylaw 297/02, March 2002

# PT of NW 19-110-18-W5M



**Location:** *High Level Rural*

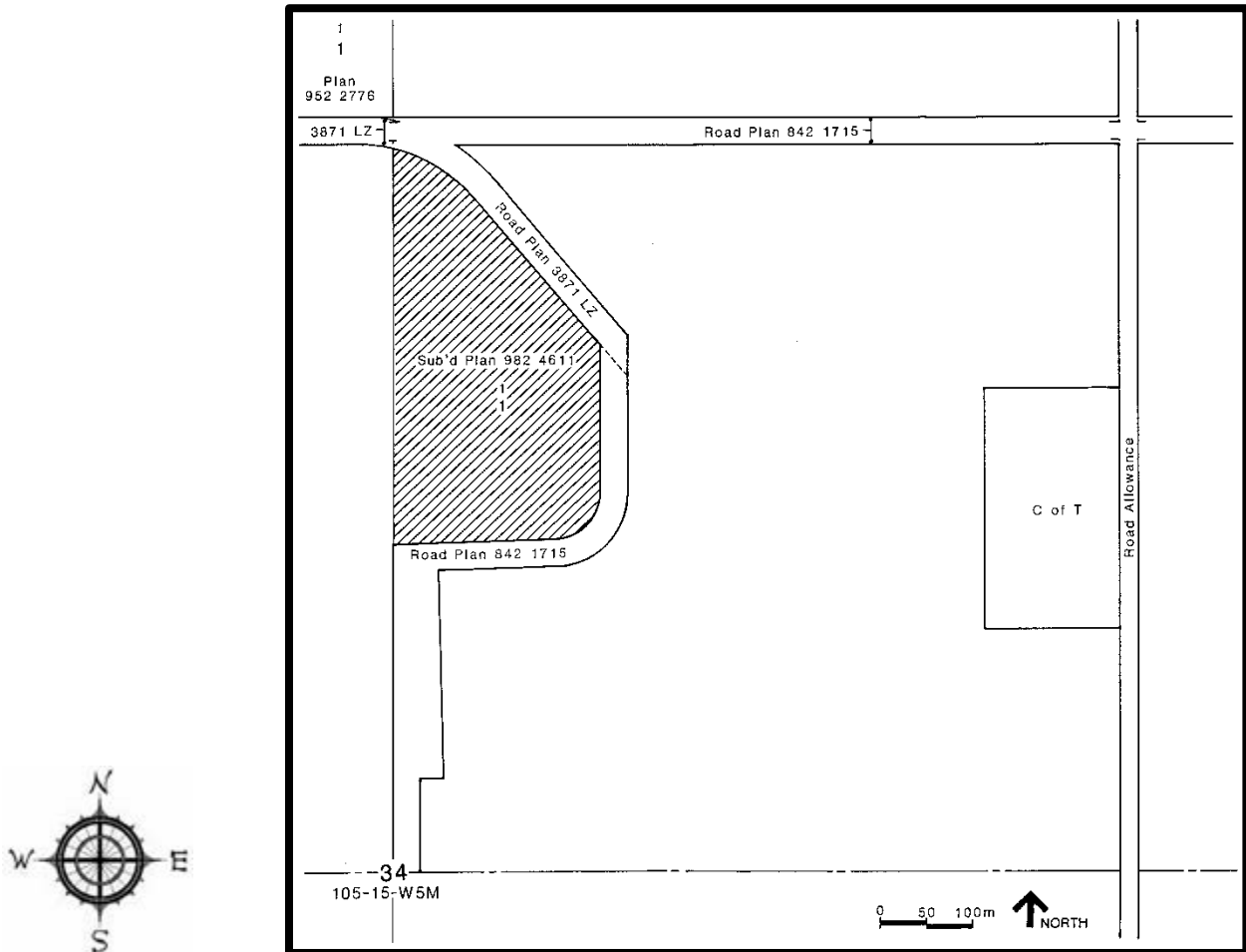
**Rezoned from:** *Agricultural District "A1"*

**To:** *Rural Country Residential District "RC"*

*("RC" changed to Rural Country Residential 2 "RC2", "RC2" changed to Rural Country Residential 1 "RCR1" by Bylaw 1066-17)*

Bylaw 299/02, April 2002

# PT of NE 34-105-15-W5M



**Location:** *La Crete Rural*

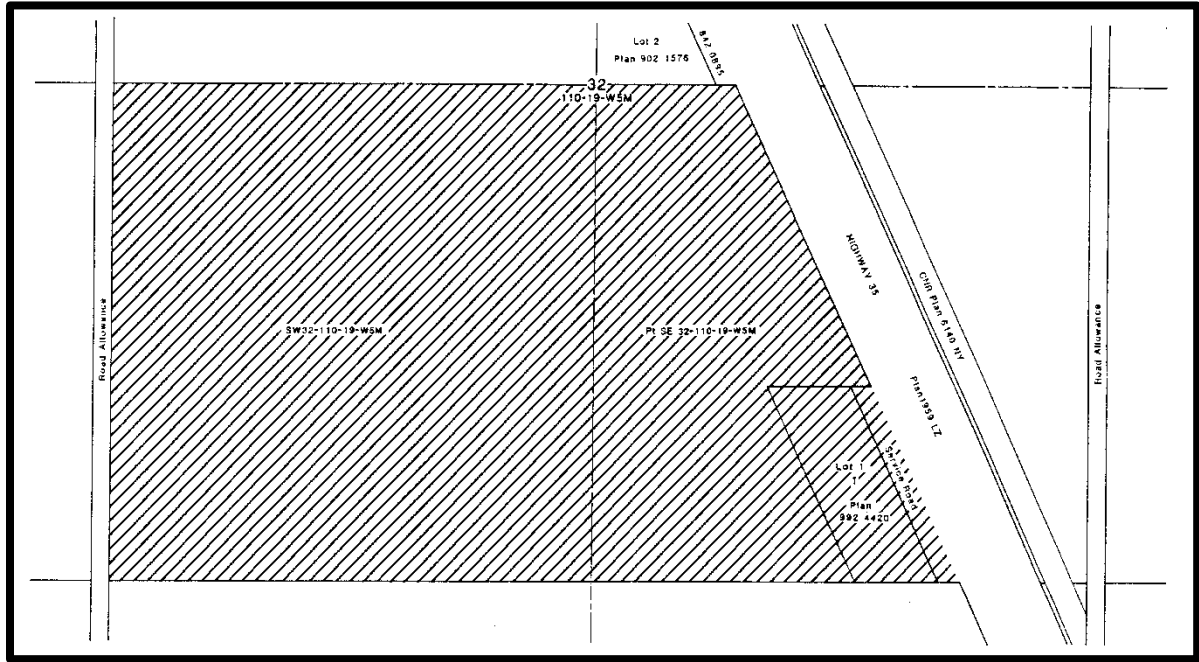
**Rezoned from:** *Agricultural District "A1"*

**To:** *Rural Country Residential District "RC"*

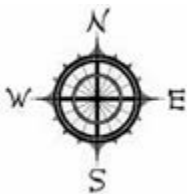
*("RC" changed to Rural Country Residential District 2 "RC2", "RC2" changed to Rural Country Residential 1 "RCR1" by Bylaw 1066-17)*

Bylaw 321/02, July 2002

# PT of SE & SW 32-110-19-W5M



## I.D.P. Area



**Location:** *High Level Rural*

**Rezoned from:** *Agricultural District "A1"*

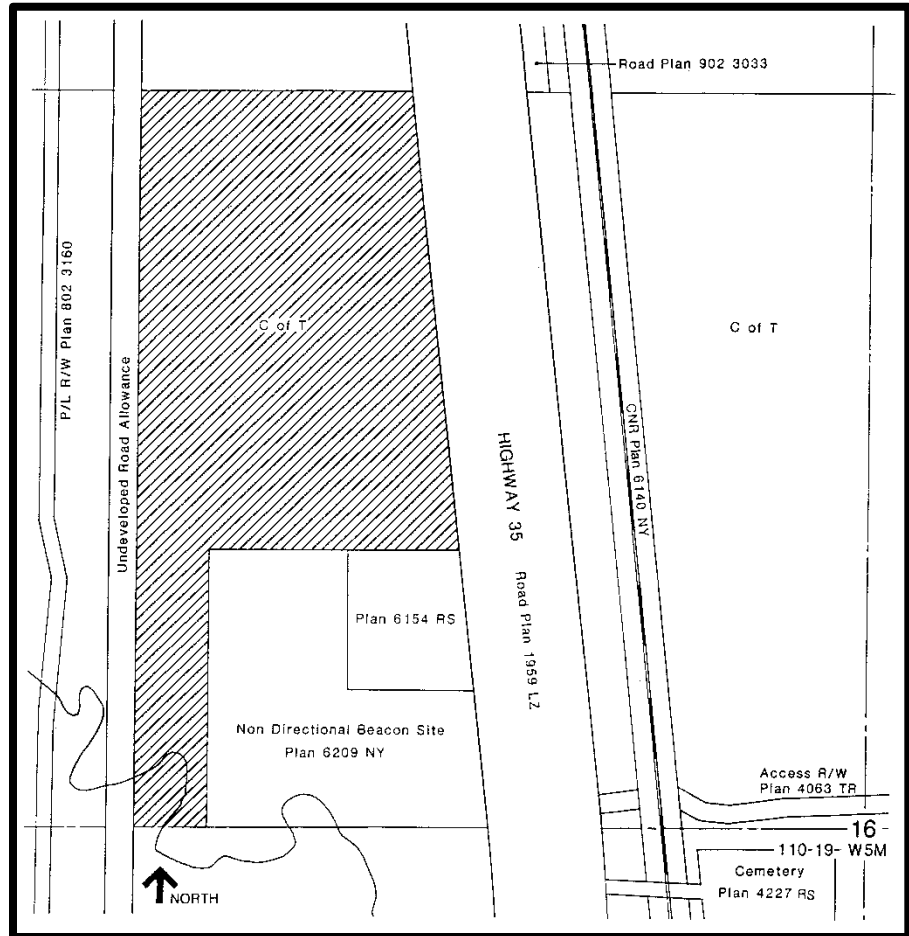
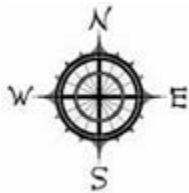
**To:** *Rural Industrial District "RM1"*

*("RM1" changed to Rural Industrial District 1 "RI1", "RI1" changed to Rural Industrial "RI", "RI" changed to Rural Industrial Light "RIL" by Bylaw 1066-17)*

Bylaw 325/02, September 2002

# PT of NW 16-110-19-W5M

I.D.P. Area



**Location:** *High Level Rural*

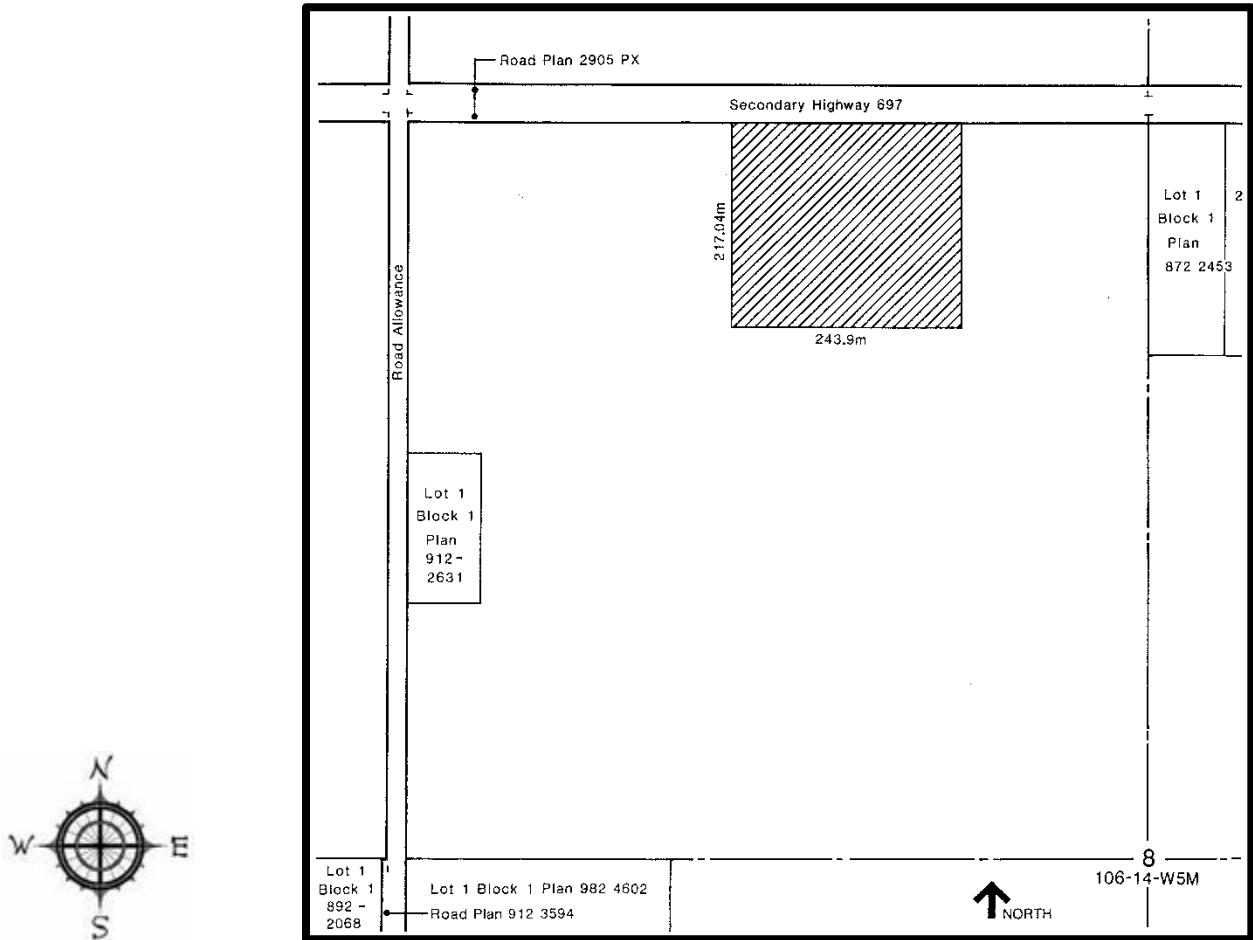
**Rezoned from:** *Agricultural District "A1"*

**To:** *Rural Industrial District "RM1"*

*("RM1" changed to Rural Industrial District 1 "RI1", "RI1" changed to Rural Industrial "RI", "RI" changed to Rural Industrial Light "RIL" by Bylaw 1066-17)*

Bylaw 326/02, September 2002

# PT of NW 8-106-14-W5M



**Location:** *La Crete Rural*

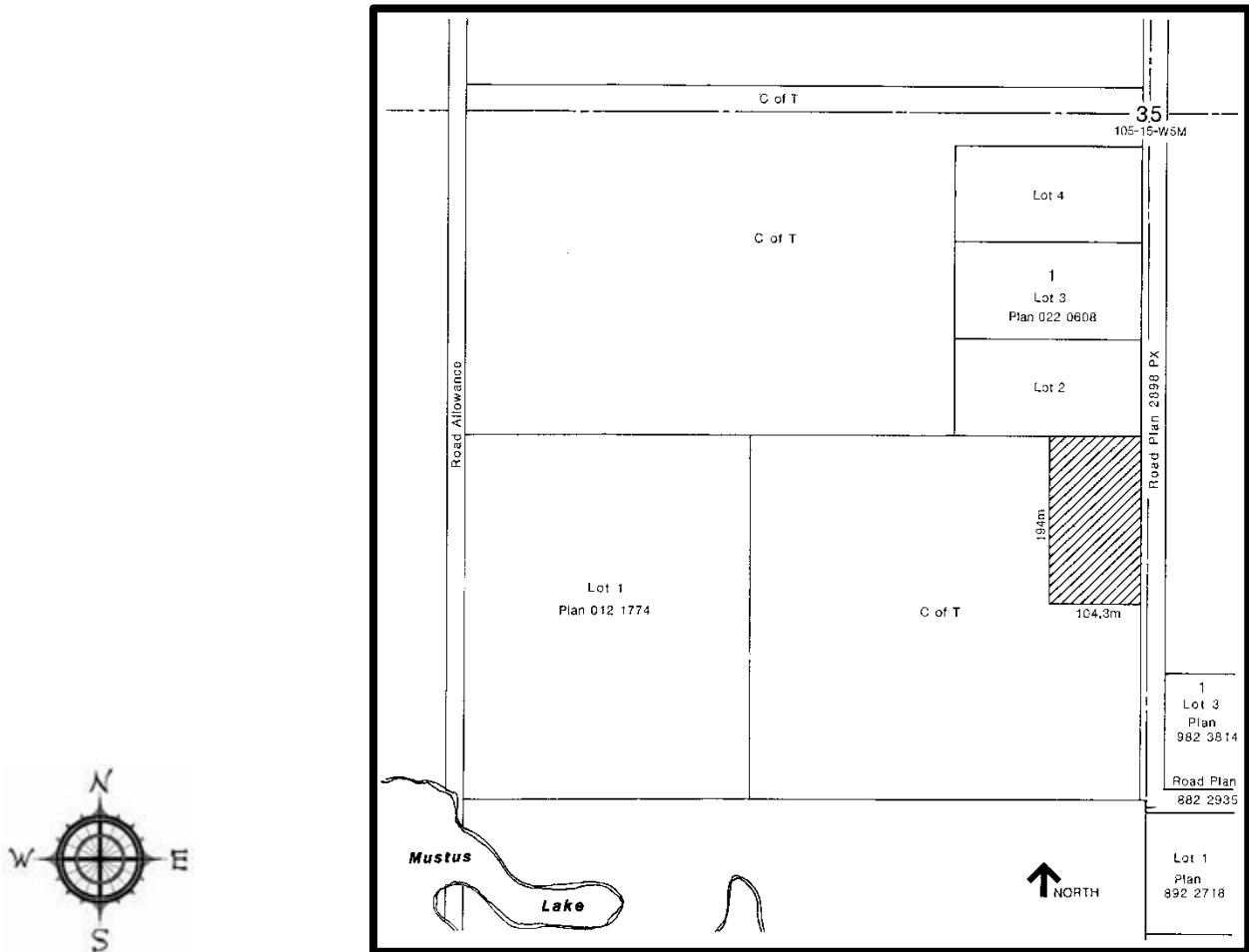
**Rezoned from:** *Agricultural District "A1"*

**To:** *Rural Country Residential District "RC"*

*("RC" changed to Rural Country Residential 2 "RC2", "RC2" changed to Rural Country Residential 1 "RCR1" by Bylaw 1066-17)*

Bylaw 331/02, November 2002

# PT of SW 35-105-15-W5M



**Location:** *La Crete Rural*

**Rezoned from:** *Agricultural District "A1"*

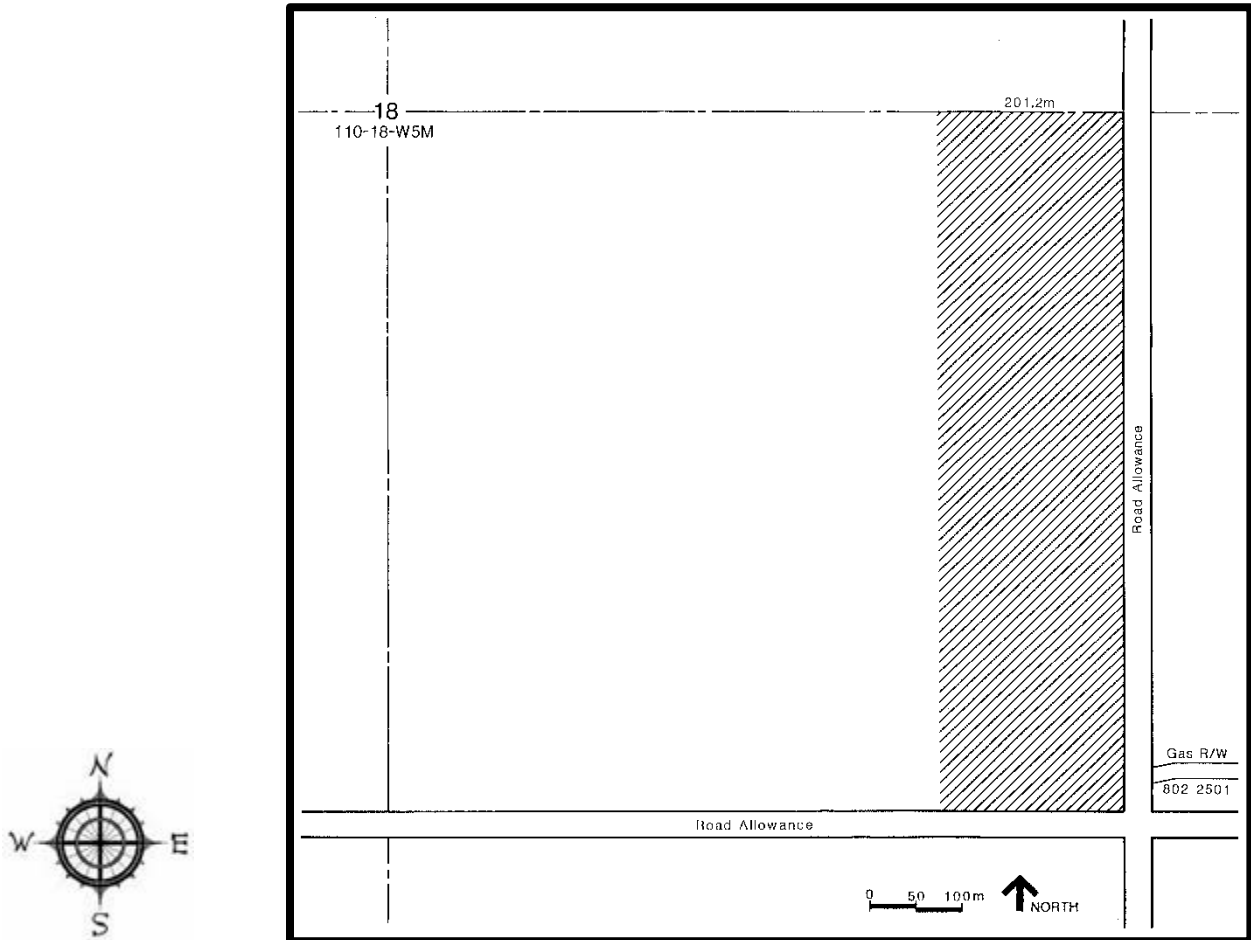
**To:** *Rural Country Residential District "RC"*

*("RC" changed to Rural Country Residential 2 "RC2", "RC2" changed to Rural Country Residential 1 "RCR1" by Bylaw 1066-17)*

Bylaw 340/02, January 2003



# PT of SE 18-110-18-W5M



**Location:** *High Level Rural*

**Rezoned from:** *Agricultural District "A1"*

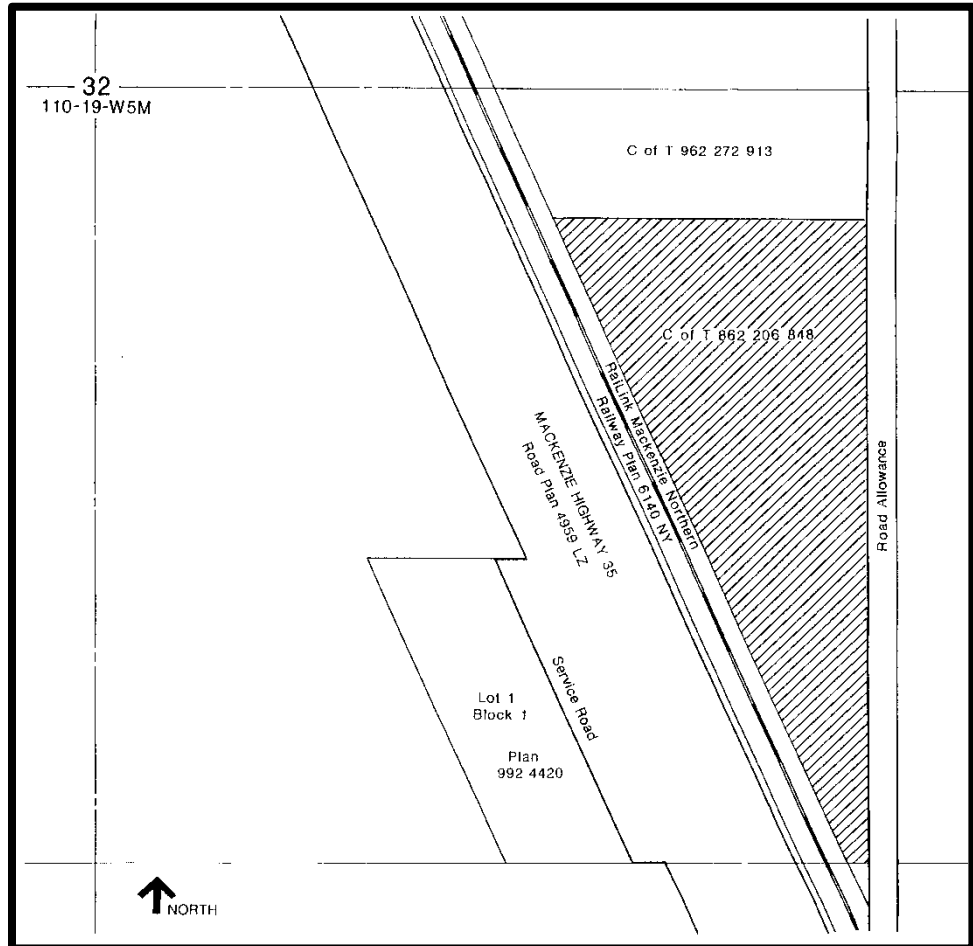
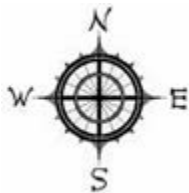
**To:** *Rural Country Residential District "RC"*

*("RC" changed to Rural Country Residential 2 "RC2", "RC2" changed to Rural Country Residential 1 "RCR1" by Bylaw 1066-17)*

Bylaw 343/03, February 2003

# PT of SE 32-110-19-W5M

## I.D.P. Area



**Location:** *High Level Rural*

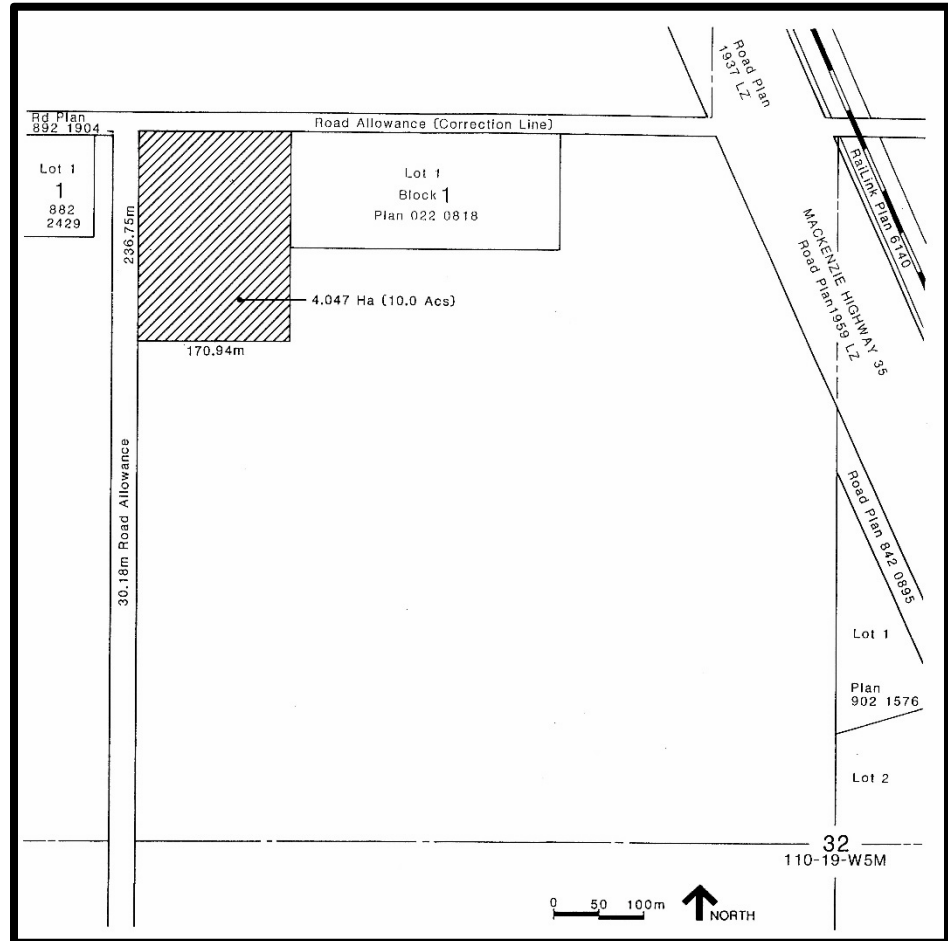
**Rezoned from:** *Agricultural District "A1"*

**To:** *Rural Country Residential District "RC"*

*("RC" changed to Rural Country Residential 2 "RC2", "RC2" changed to Rural Country Residential 1 "RCR1" by Bylaw 1066-17)*

Bylaw 346/03, March 2003

# PT of NW 32-110-19-W5M



I.D.P. Area



**Location:** *High Level Rural*

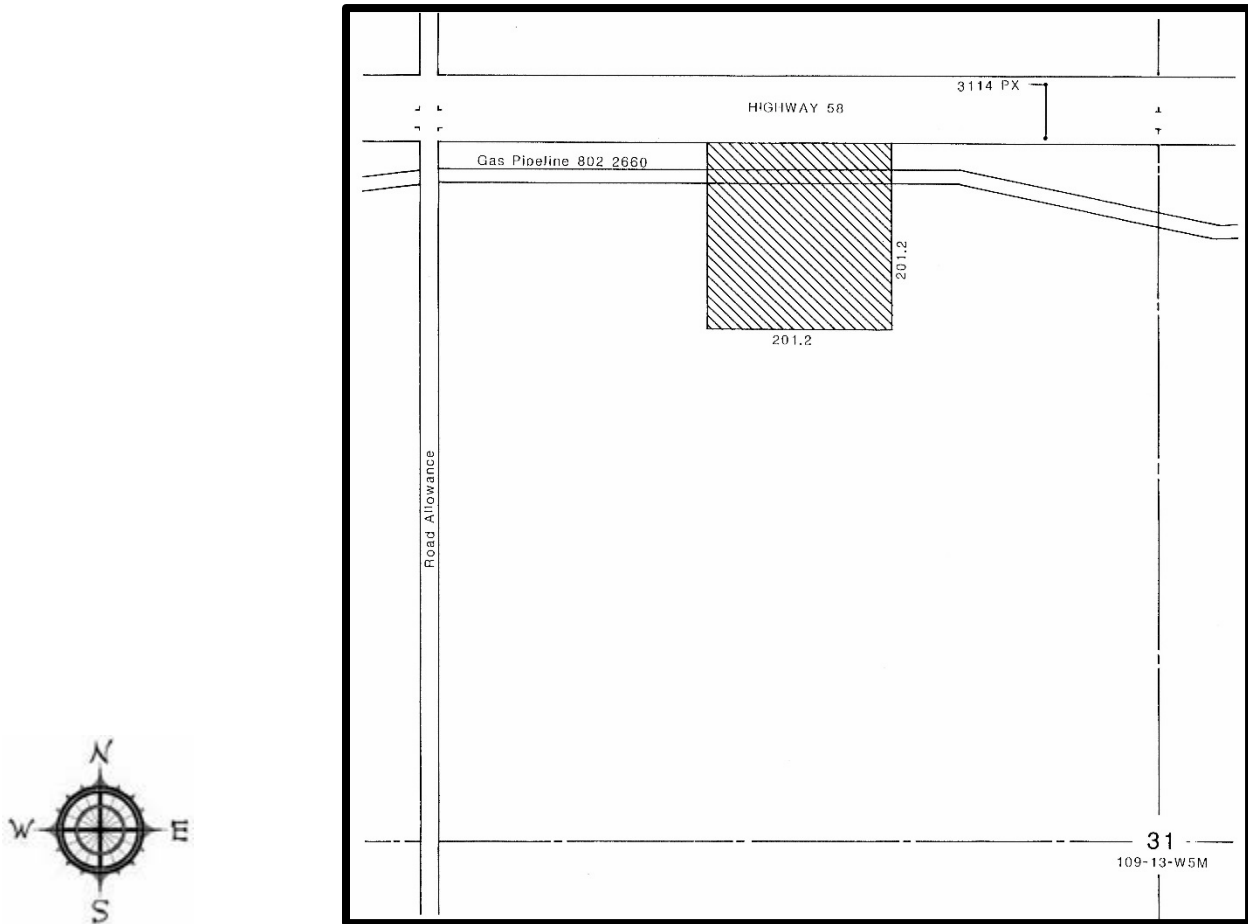
**Rezoned from:** *Agricultural District "A1"*

**To:** *Country Residential District 1 "CR-1"*

*("CR-1" changed to Rural Country Residential District "RC", "RC" changed to Rural Country Residential 2 "RC2", "RC2" changed to Rural Country Residential 1 "RCR1" by Bylaw 1066-17)*

Bylaw 374/03, August 2003

# PT of NW 31-109-13-W5M



**Location:** *Fort Vermilion Rural*

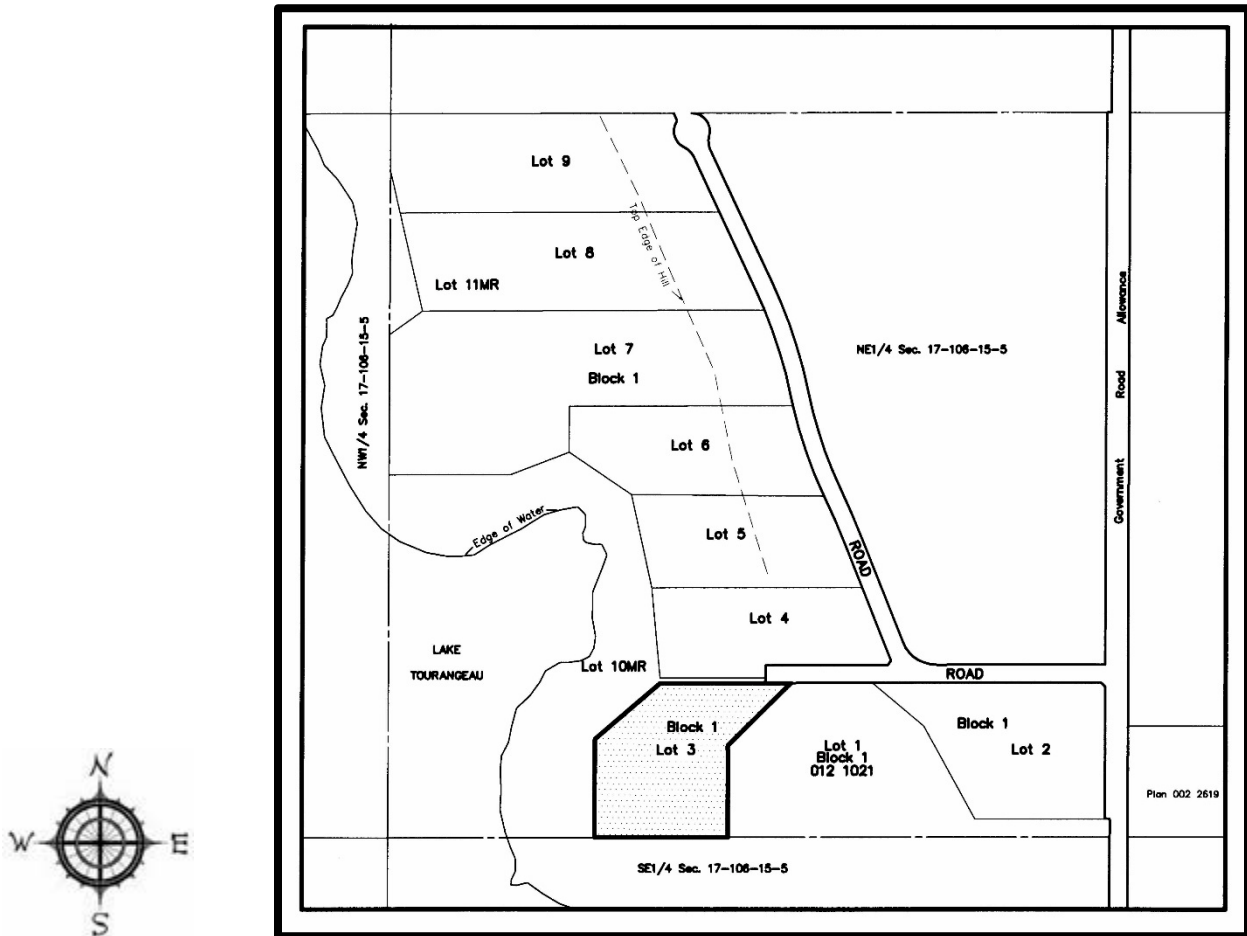
**Rezoned from:** *Agricultural District "A1"*

**To:** *Direct Control District "DC2"*

*("DC2" changed to Direct Control "DC", "DC" changed to Direct Control 1 "DC1" by Bylaw 1066-17)*

Bylaw 375/03, August 2003

# PT of NE 17-106-15-W5M



**Location:** *La Crete Rural*

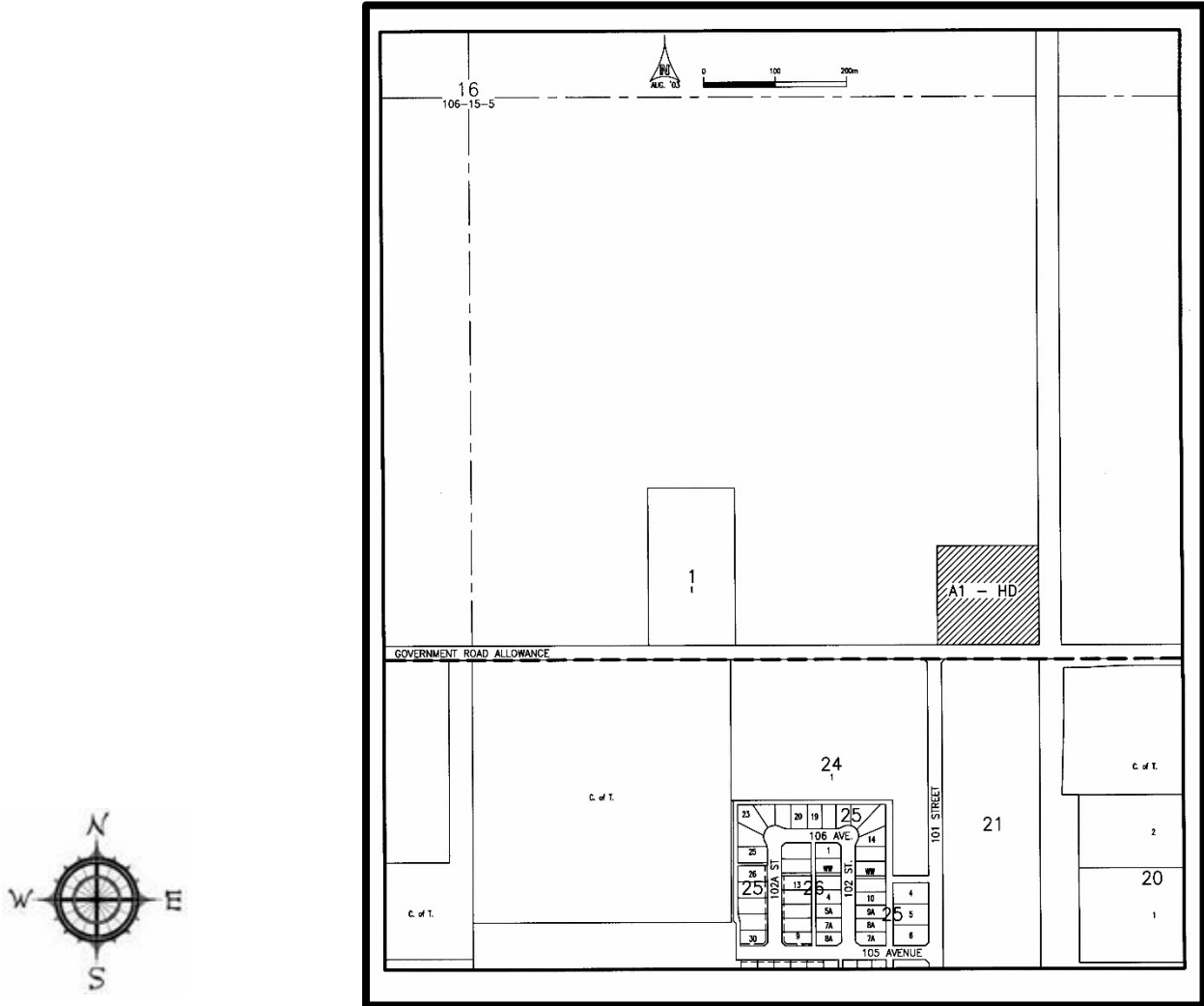
**Rezoned from:** *Rural Country Residential District "RC"*

**To:** *Recreation District "REC"*

*("REC" changed to Recreation 1 "REC1" by Bylaw 1066-17)*

Bylaw 377/03, August 2003

# PT of SE 16-106-15-W5M



**Location:** *La Crete Rural (now within the Hamlet of La Crete)*


**Rezoned from:** *Agricultural District "A1"*

**To:** *Highway Development District "HD"*

*("HD" changed to Highway Commercial "HC" by Bylaw 1066-17)*

Bylaw 379/03, October 2003

# NW 5-106-15-W5M



**Location:** *La Crete Rural*

**Rezoned from:** *Agricultural District "A1"*

**To:** *Rural Country Residential District "RC"*

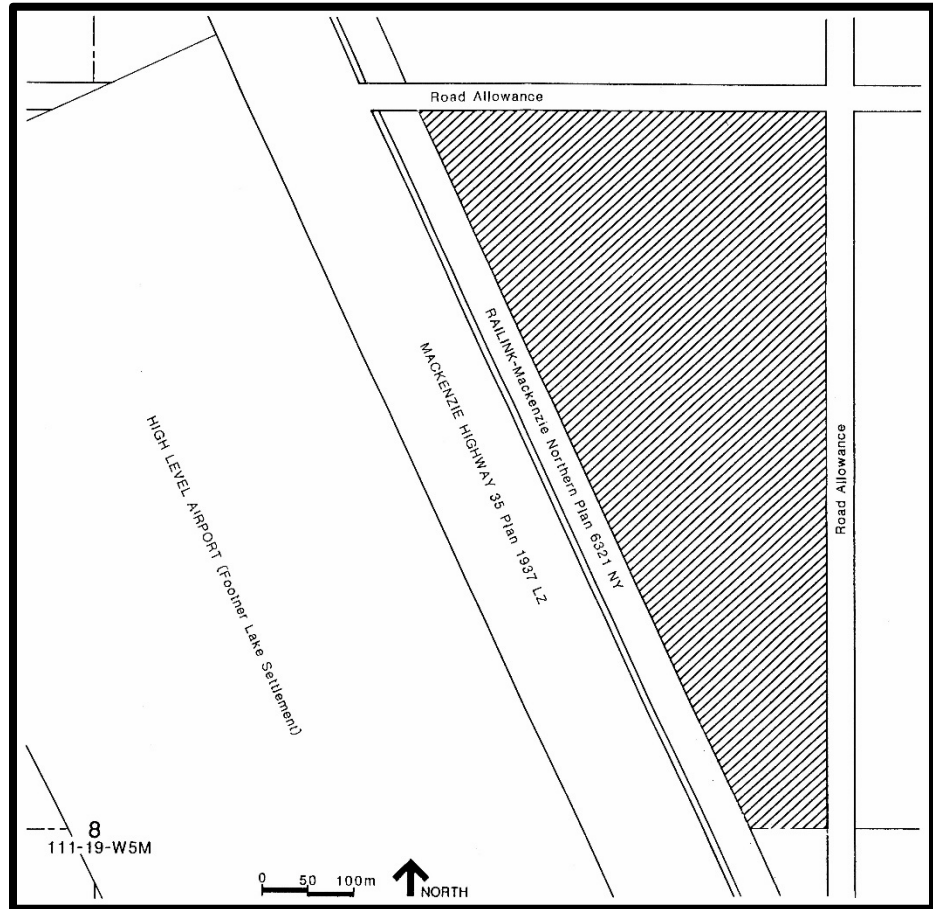
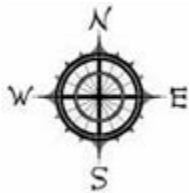
*("RC" changed to Rural Country Residential 2 "RC2", "RC2" changed to Rural Country Residential 1 "RCR1" by Bylaw 1066-17)*

Bylaw 381/03, February 2004



# PT of NE 8-111-19-W5M

## I.D.P. Area



**Location:** *High Level Rural*

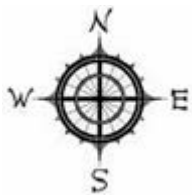
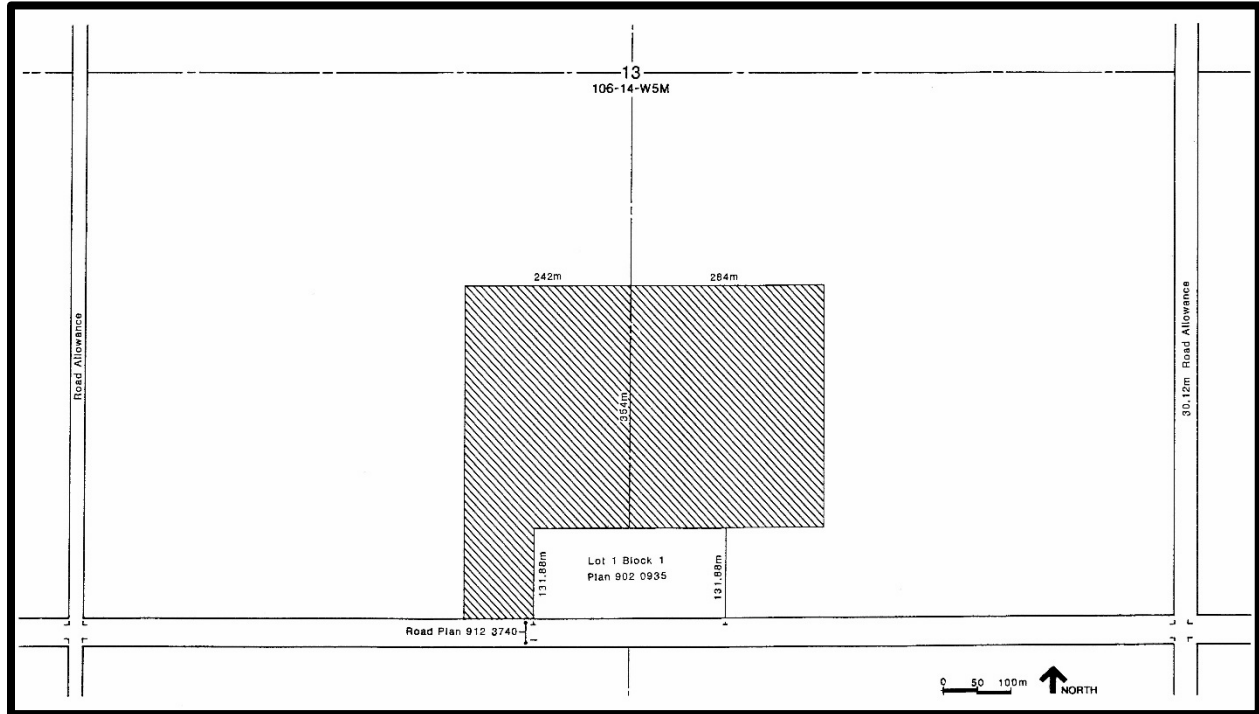
**Rezoned from:** *Forestry District "F"*

**To:** *Agricultural District "A1"*

*("A1" changed to Agricultural "A" by Bylaw 791-10)*

Bylaw 382/03, October 2003

# PT of SE 13-106-14-W5M



**Location:** *La Crete Rural*

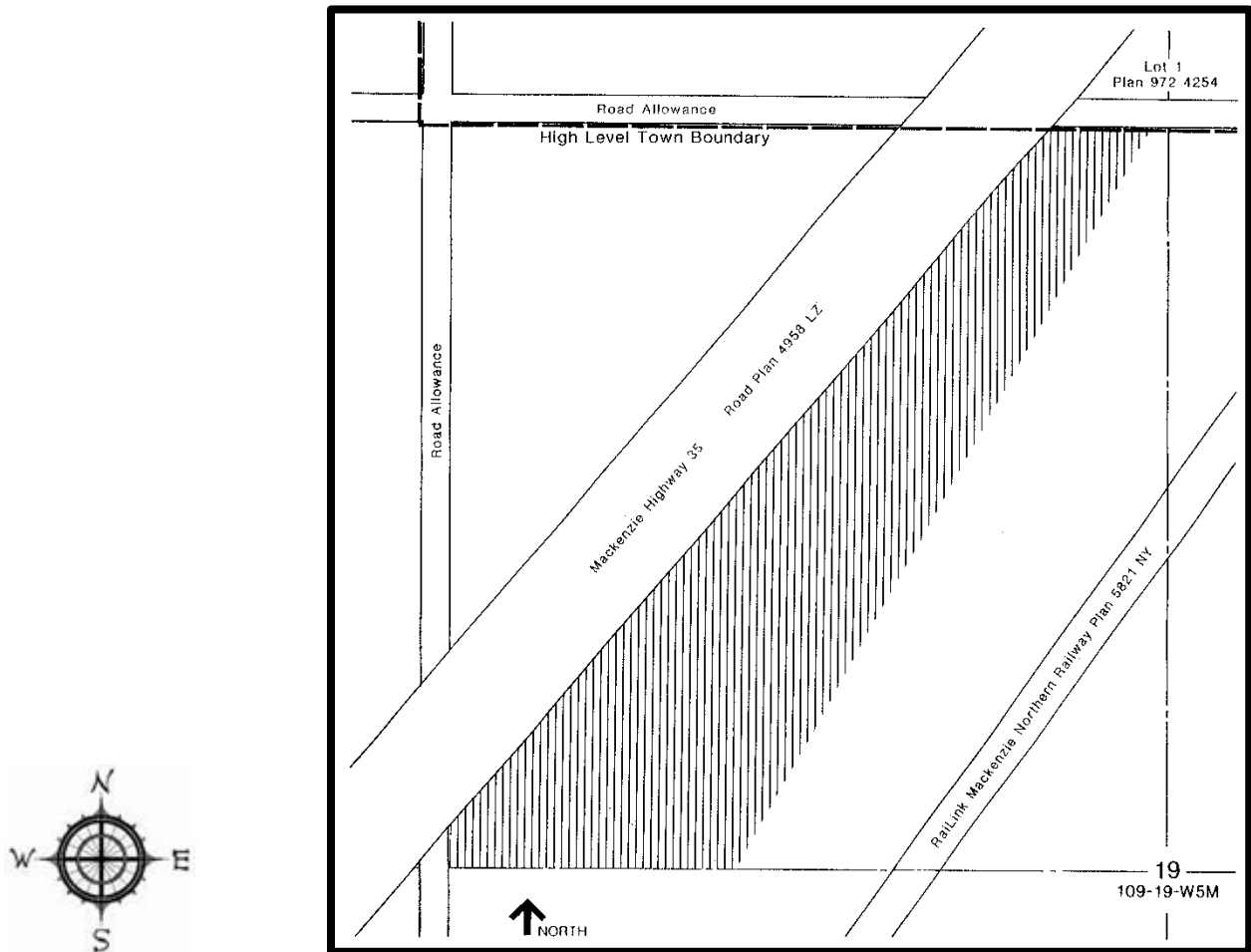
**Rezoned from:** *Agricultural District 1 "A1"*

**To:** *Direct Control District 3 "DC3"*

*("DC3" changed to Direct Control "DC", "DC" changed to Direct Control 1 "DC1" by Bylaw 1066-17)*

Bylaw 388/03, November 2003

# PT of NW 19-109-19-W5M



**Location:** *High Level Rural*

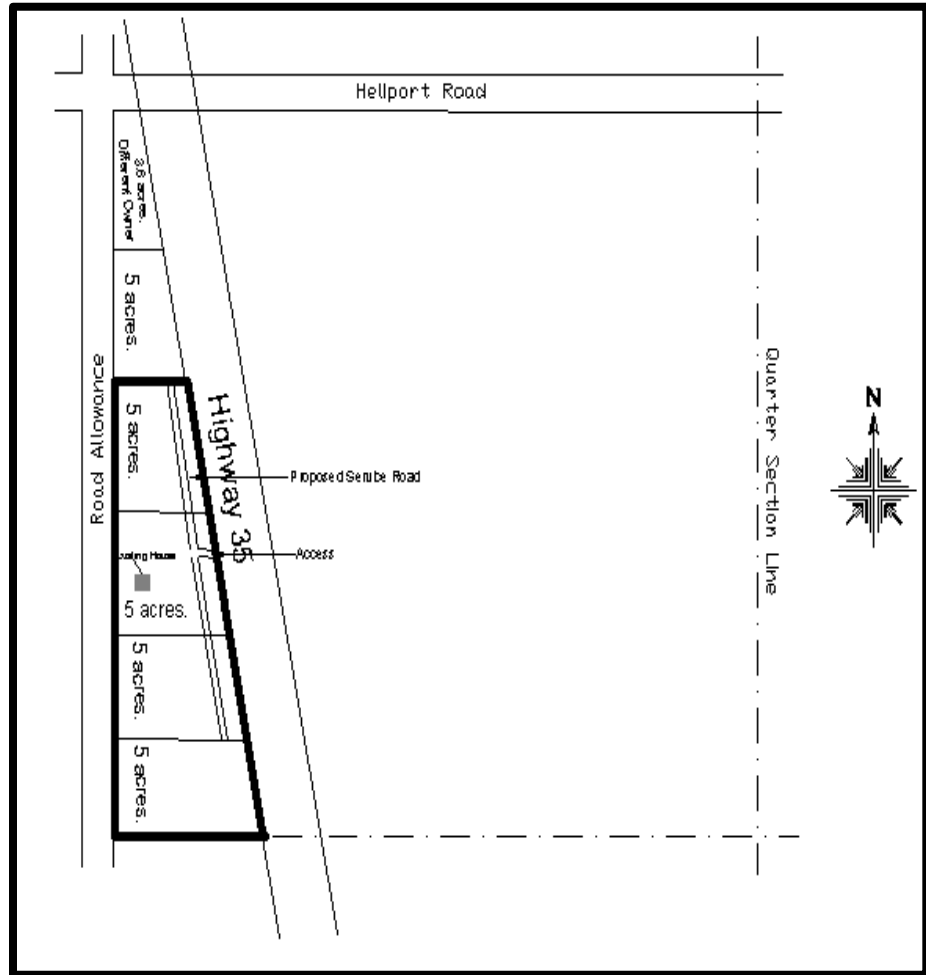
**Rezoned from:** *Highway Development District  
“HD”*

**To:** *Agricultural District 1 “A1”*

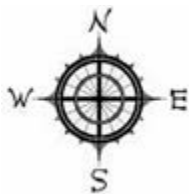
*(“A1” changed to Agricultural “A” by Bylaw 791-10)*

Bylaw 407/04, April 2004

# PT of NW 21-110-19-W5M



**I.D.P. Area**



**Location:** *High Level Rural*

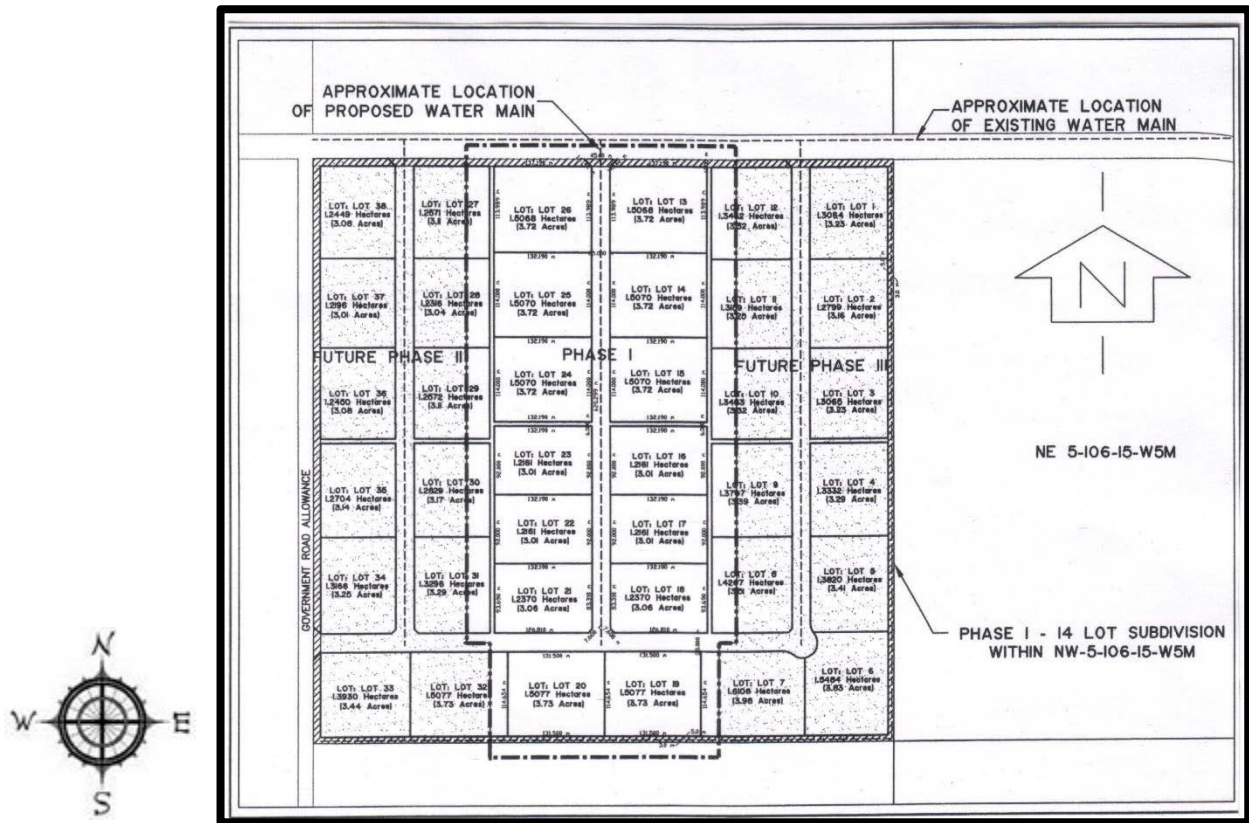
**Rezoned from:** *Agricultural District 1 "A1"*

**To:** *Rural Country Residential District 2 "RC2"*

(“RC2” changed to Rural Country Residential 1 “RCR1” by Bylaw 1066-17)

Bylaw 416/04, May 2004

# NW 5-106-15-W5M



**Location:** *La Crete Rural*

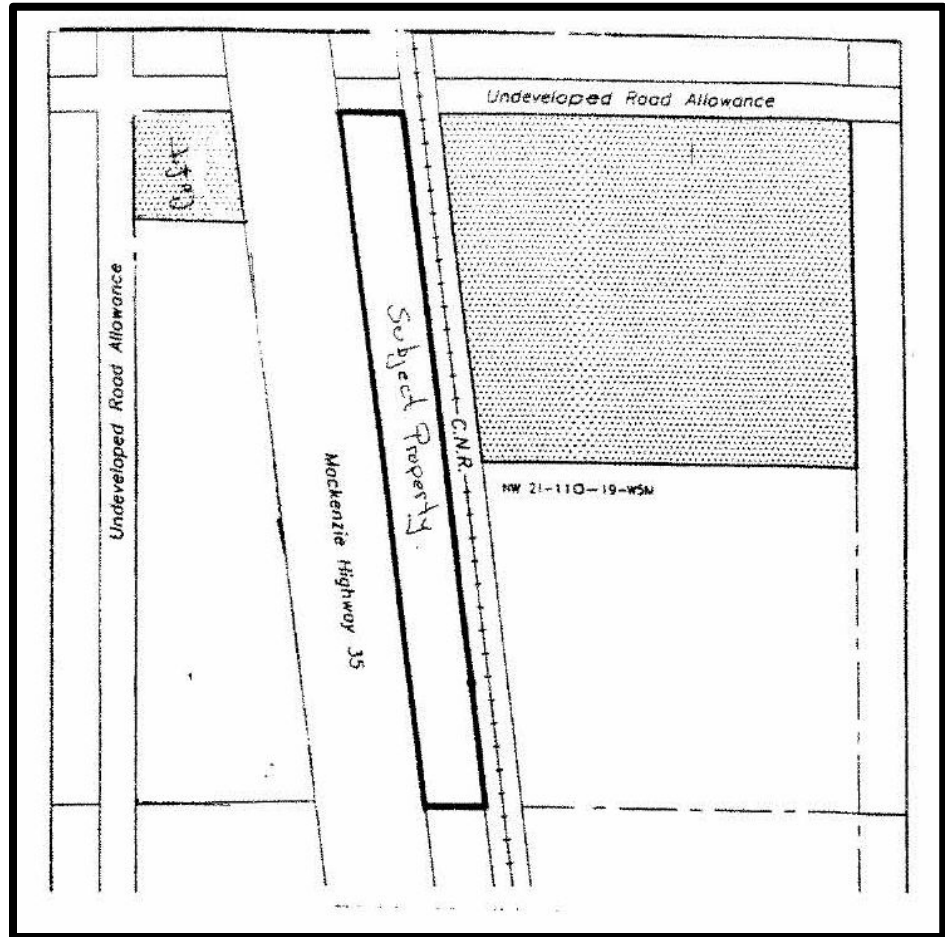
**Rezoned from:** *Rural Country Residential District 1 "RC1" and Rural Country Residential District 2 "RC2"*

**To:** *Rural Country Residential District 3 "RC3"*

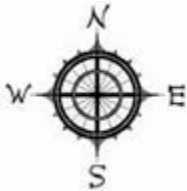
*("RC3" and "RC4" combined to form new Rural Country Residential 3 "RC3", "RC3" changed to Rural Country Residential 3 "RCR3" by Bylaw 1066-17)*

Bylaw 433/04, May 2004

# PT of NW 21-110-19-W5M



**I.D.P. Area**



**Location:** *High Level Rural*

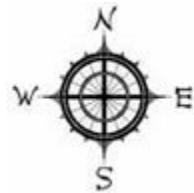
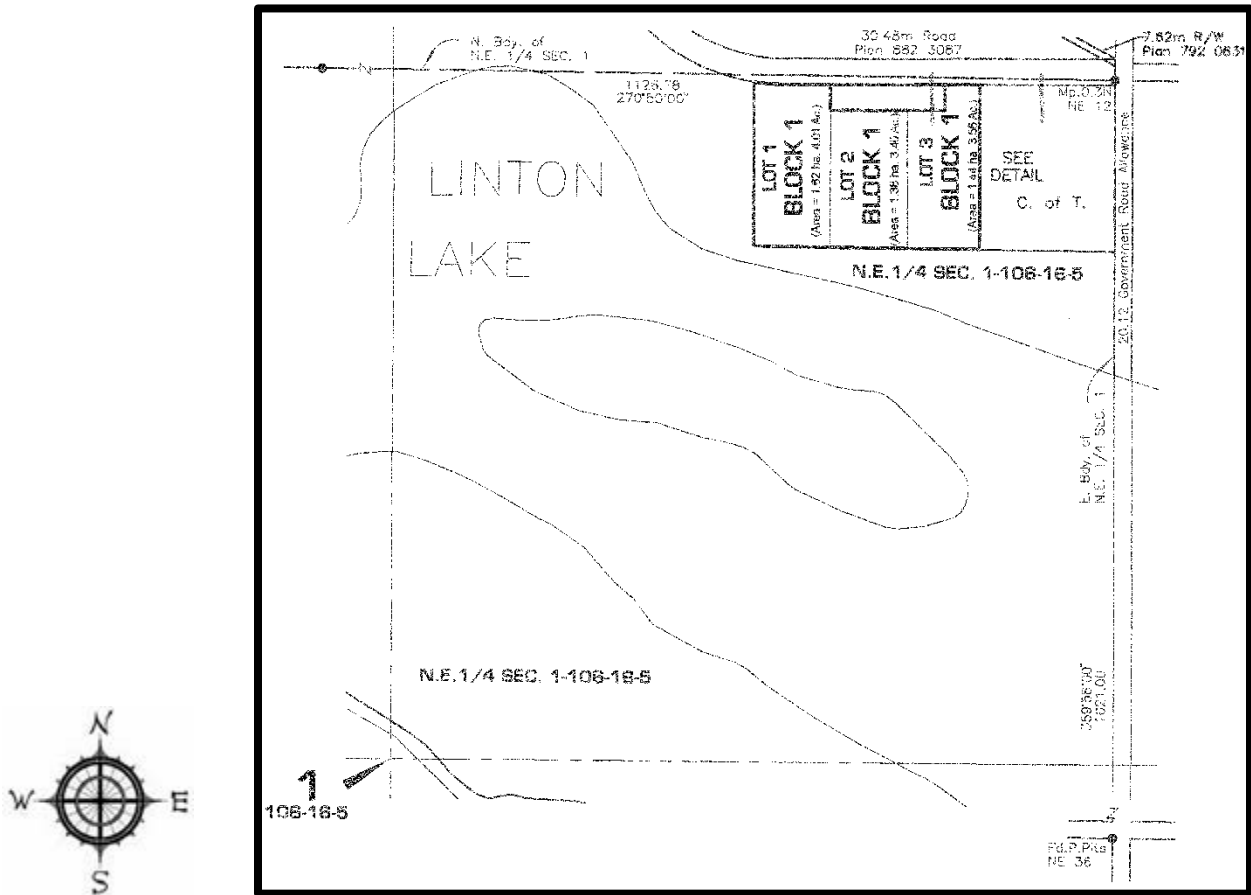
**Rezoned from:** *Agricultural District 1 "A1"*

**To:** *Rural Country Residential District 2 "RC2"*

(*"RC2" changed to Rural Country Residential 1 "RCR1" by Bylaw 1066-17*)

Bylaw 441/04, July 2004

# PT of NE 1-106-16-W5M



**Location:** *La Crete Rural*

**Rezoned from:** *Agricultural District 1 "A1"*

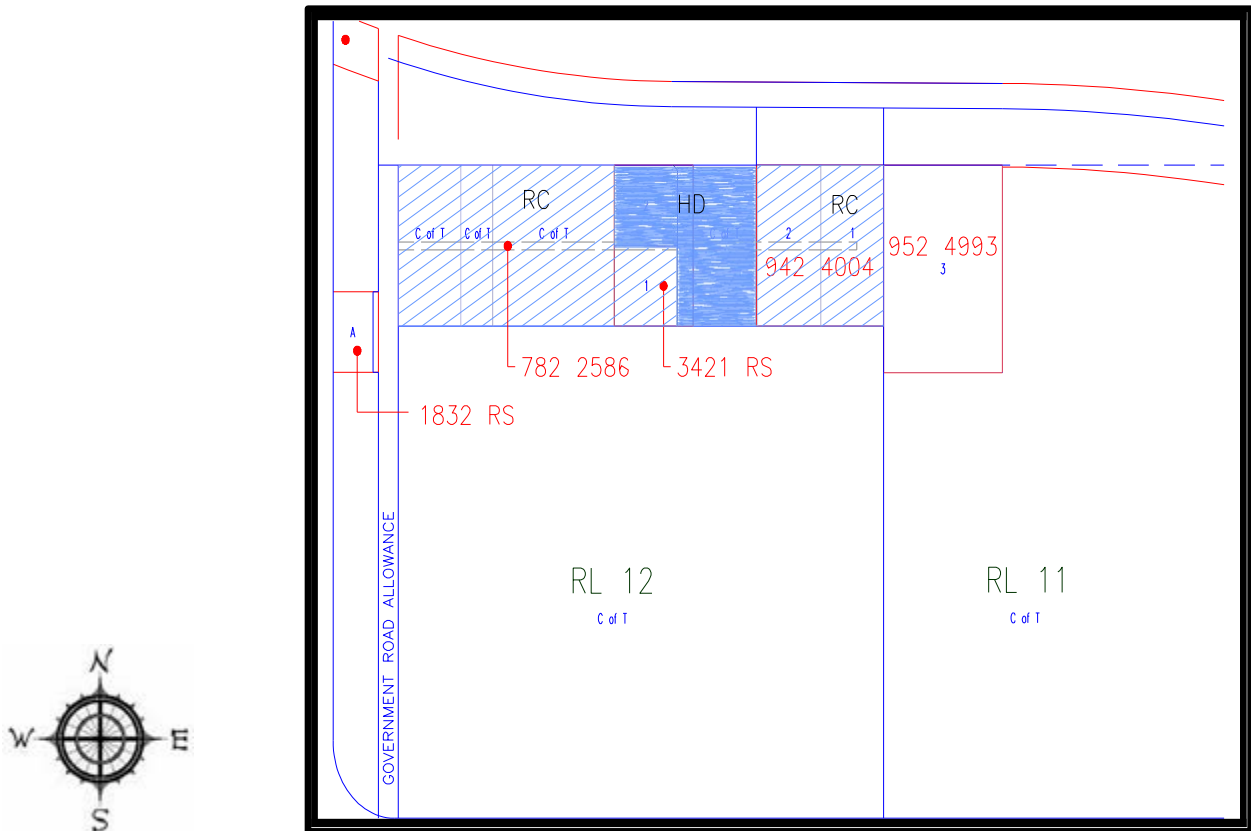
**To:** *Rural Country Residential District 3 "RC3"*

*("RC3" and "RC4" combined to form new Rural Country Residential 3 "RC3", "RC3" changed to Rural Country Residential 3 "RCR3" by Bylaw 1066-17)*

Bylaw 446/04, August 2004



# FORTVER, RANGE 4, RIVER LOT 12



**Location:** *Fort Vermilion Rural*

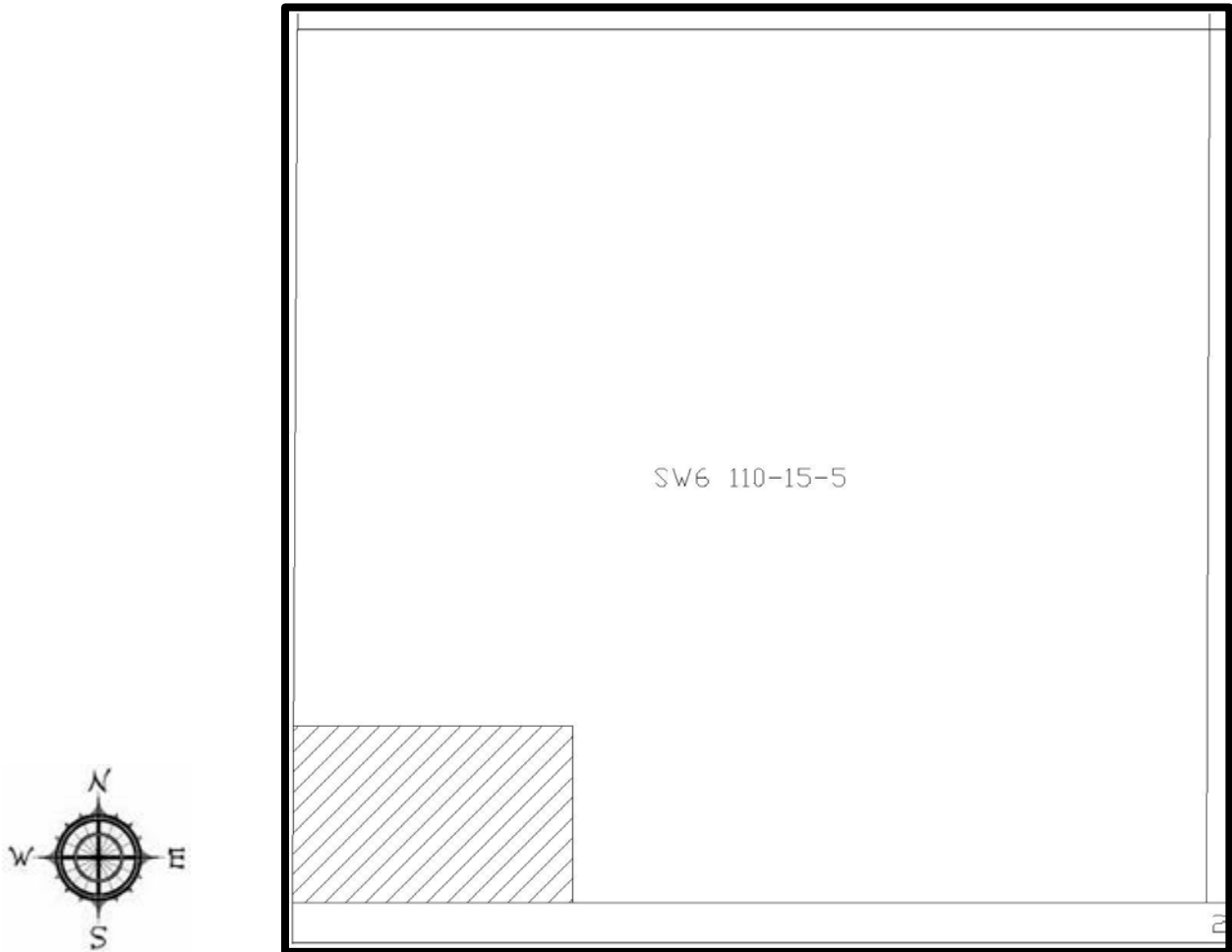
**Rezoned from:** *Agricultural District 1 "A1"*

**To:** *Rural Country Residential District 1 "RC1"  
and Highway Development District "HD"*

*("HD" changed to Highway Commercial "HC" by Bylaw 1066-17)*

Bylaw 453/04, July 2004

# PT of SW 6-110-15-W5M



**Location:** *High Level Rural*

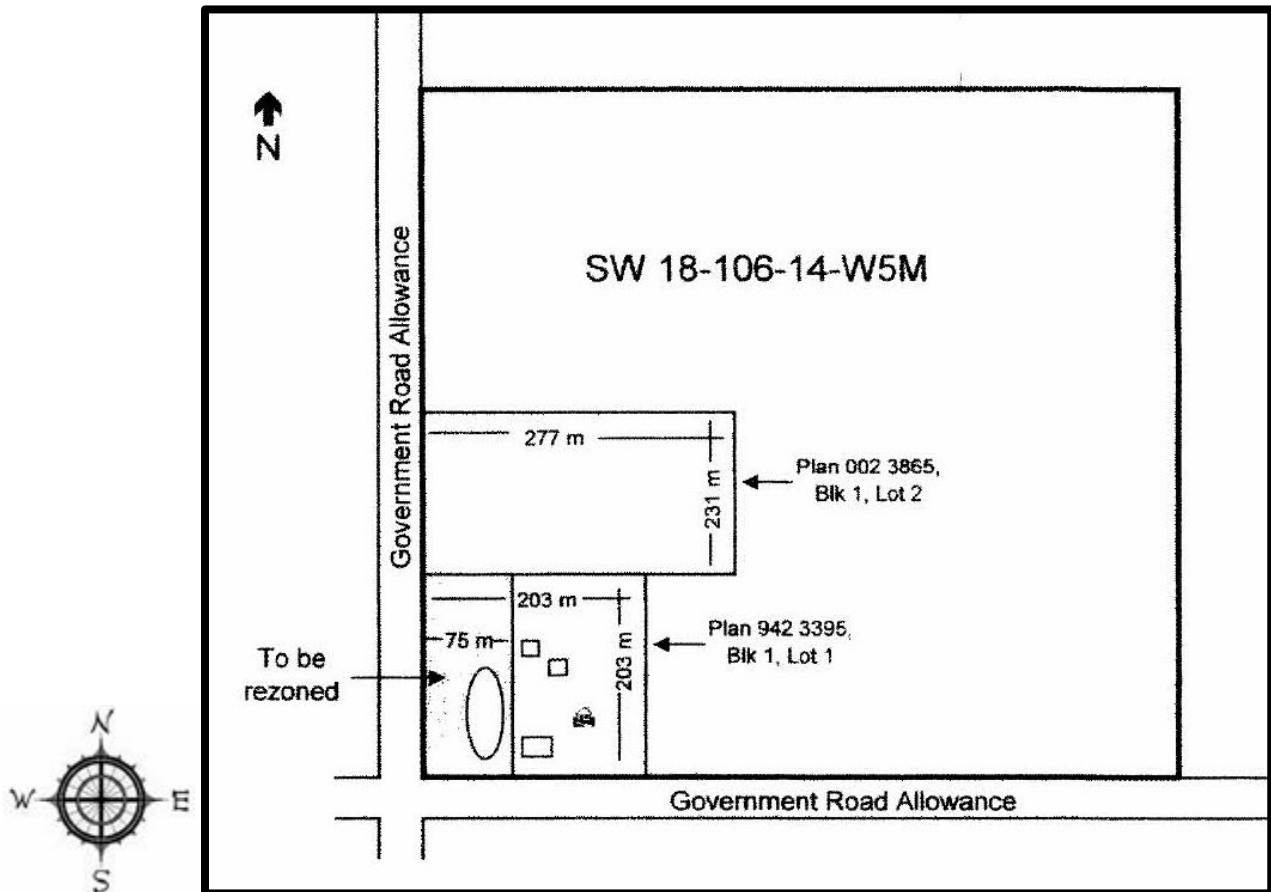
**Rezoned from:** *Agricultural District 1 "A1"*

**To:** *Rural Industrial District 1 "RM1"*

*("RM1" changed to Rural Industrial District 1 "RI1", "RI1" changed to Rural Industrial "RI", "RI" changed to Rural Industrial Light "RIL" by Bylaw 1066-17)*

Bylaw 466/04, September 2004

# PT of SW 18-106-14-W5M



**Location:** *La Crete Rural*

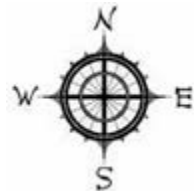
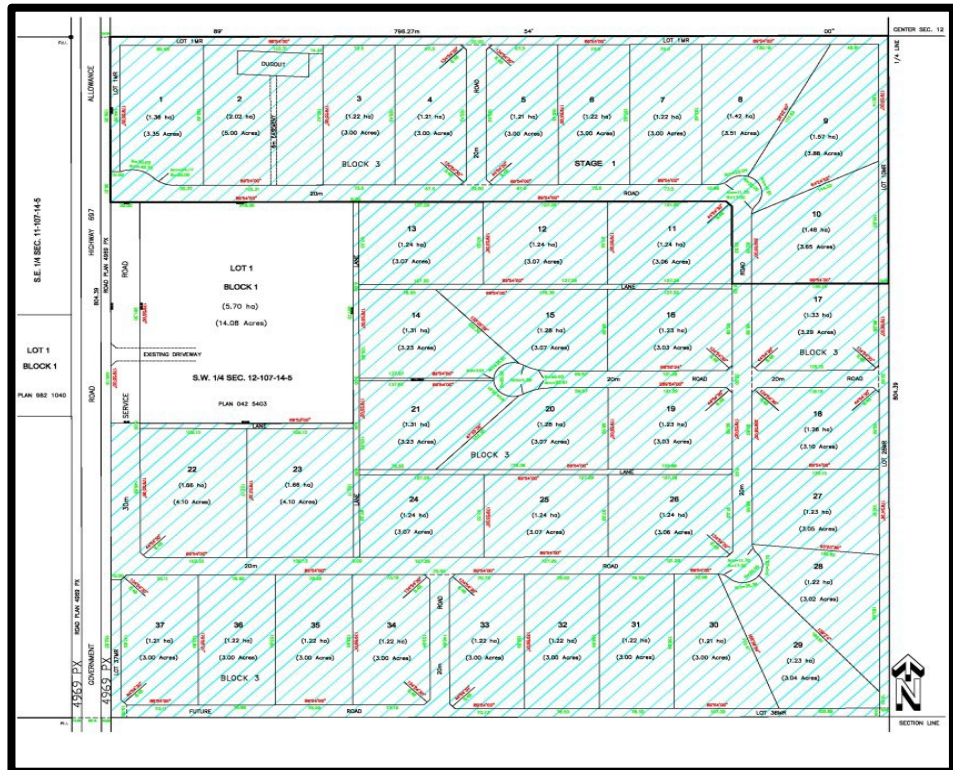
**Rezoned from:** *Agricultural District 1 "A1"*

**To:** *Highway Development District "HD"*

*("HD" changed to Highway Commercial "HC" by Bylaw 1066-17)*

Bylaw 468/04, October 2004

# PT of SW 12-107-14-W5M



**Location:** *Blumenort*

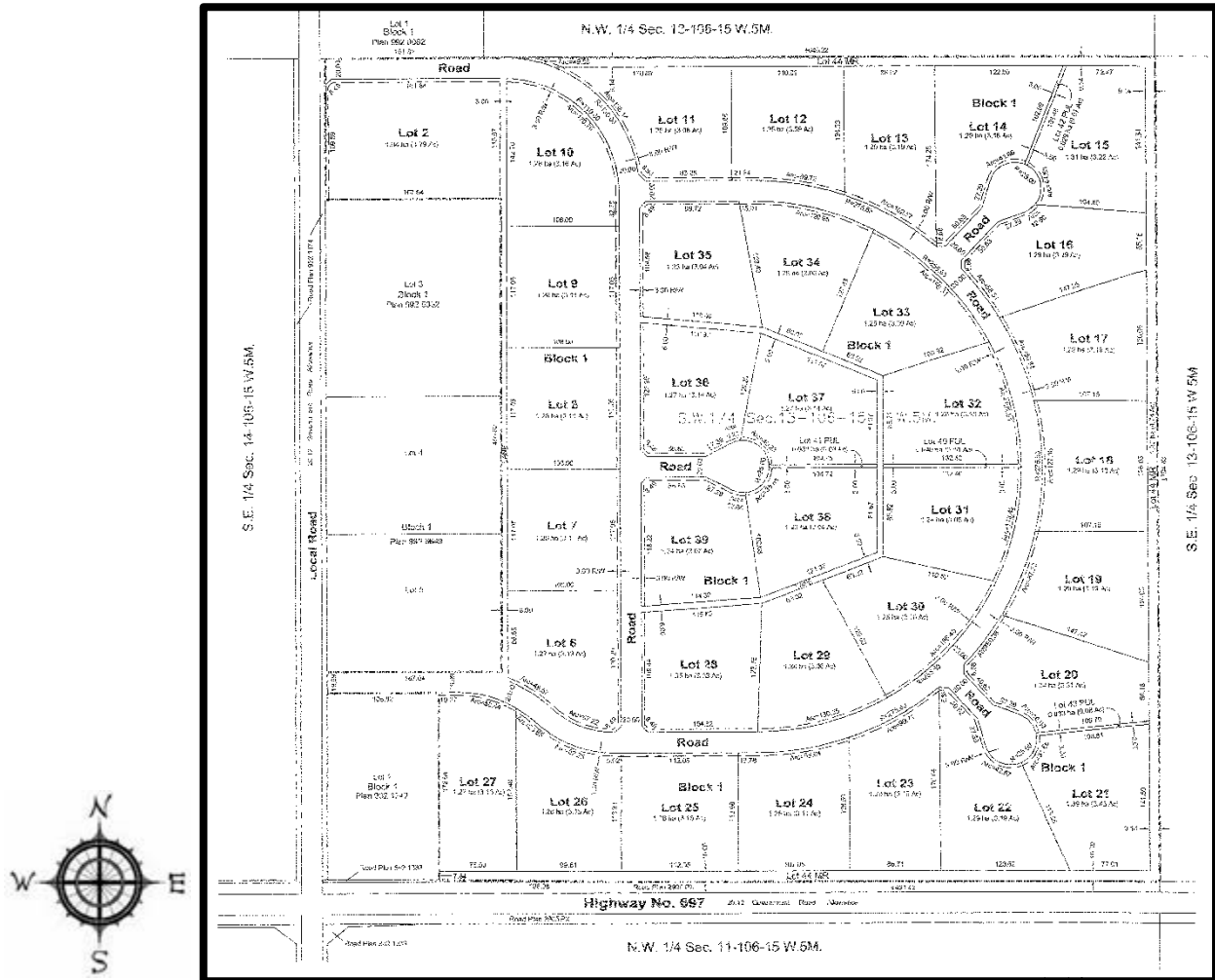
**Rezoned from:** *Agricultural District 1 "A1"*

**To:** *Rural Country Residential District 3 "RC3"*

*("RC3" and "RC4" combined to form new Rural Country Residential 3 "RC3", "RC3" changed to Rural Country Residential 3 "RCR3" by Bylaw 1066-17)*

Bylaw 509/05, January 2006

# PT of SW 13-106-15-W5M



**Location:** *La Crete Rural*

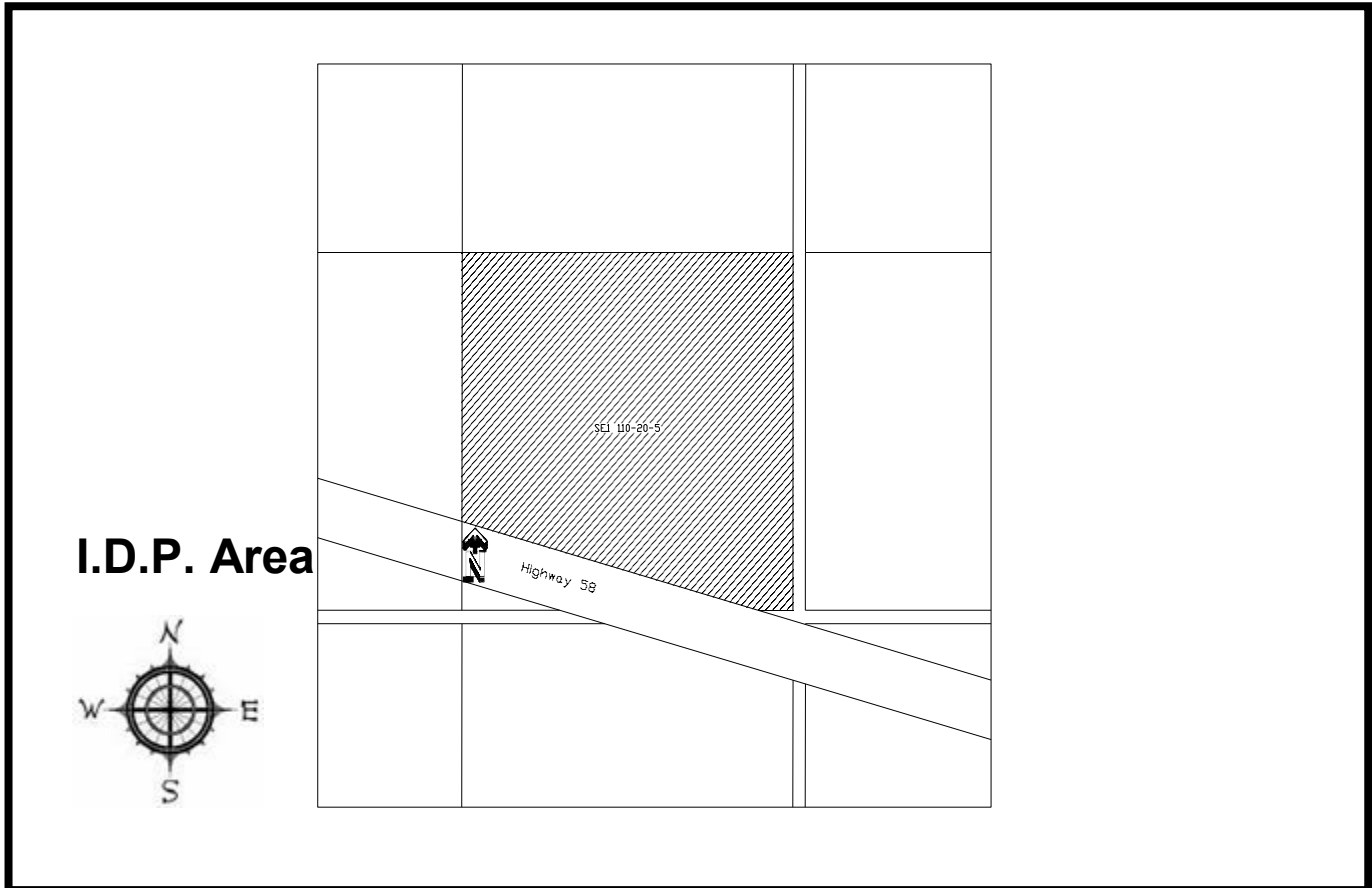
**Rezoned from:** *Agricultural District 1 "A1"*

**To:** *Country Residential District 4 "RC4"*

*("RC3" and "RC4" combined to form new Rural Country Residential 3 "RC3", "RC3" changed to Rural Country Residential 3 "RCR3" by Bylaw 1066-17)*

Bylaw 513/05, August 2005, Area Amended by Bylaw 1243-21 (Map 126)

# PT of SE 1-110-20-W5M



**Location:** *High Level Rural*

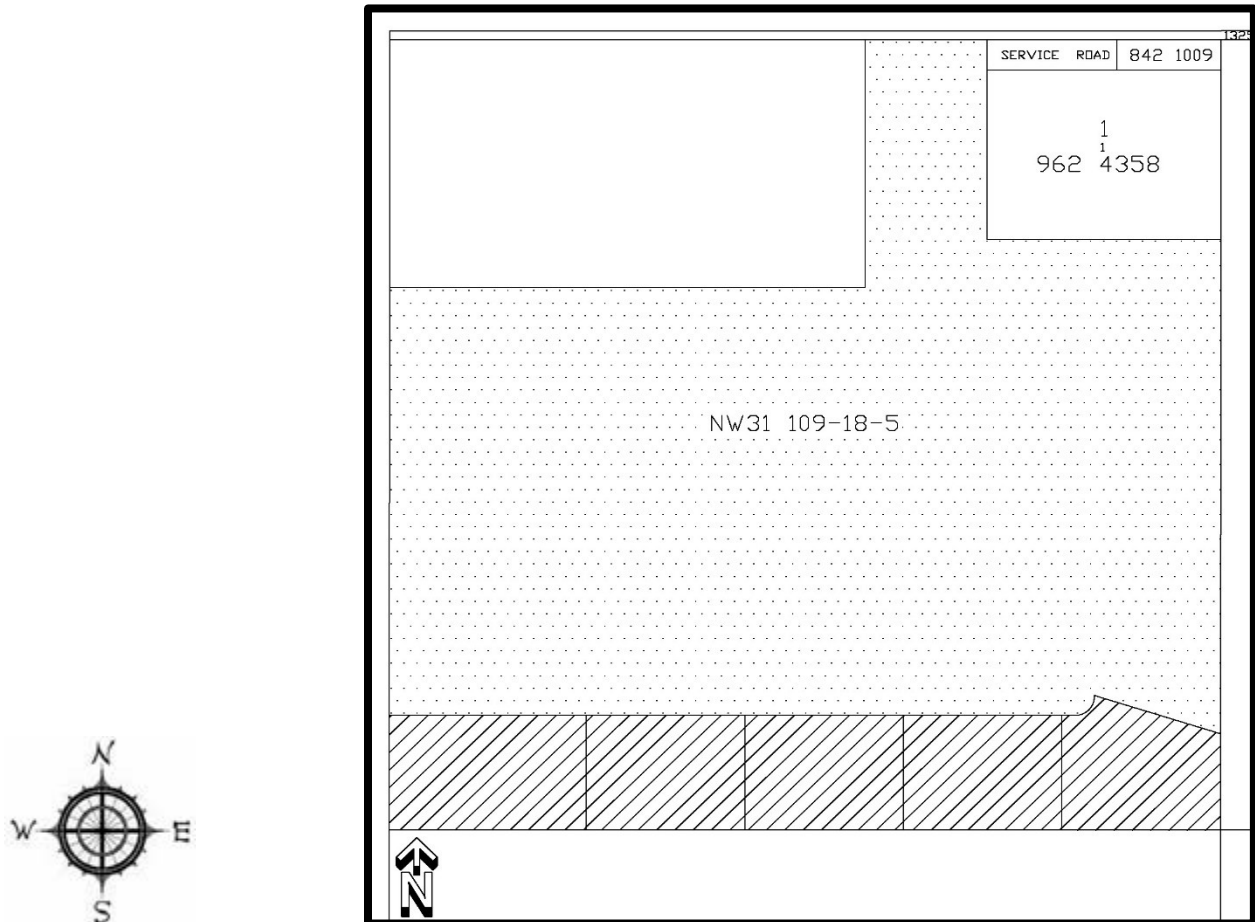
**Rezoned from:** *Agricultural District 1 "A1"*

**To:** *Direct Control District 3 "DC3"*

*("DC3" changed to Direct Control "DC", "DC" changed to Direct Control 1 "DC1" by Bylaw 1066-17)*

Bylaw 515/05, September 2005

# PT of NW 31-109-18-W5M



**Location:** *High Level Rural*

**Rezoned from:** *Rural Country Residential District 2 "RC2"*

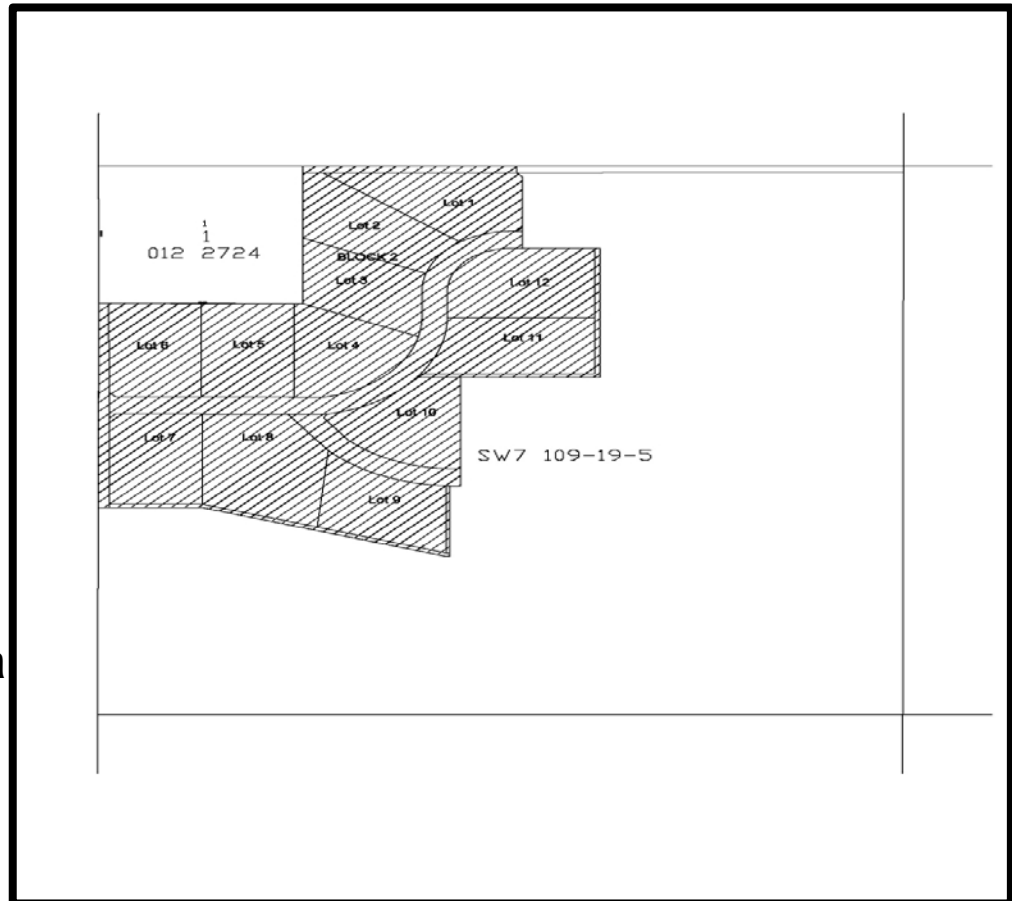
**To:** *Rural Country Residential District 3 "RC3"*

*("RC3" and "RC4" combined to form new Rural Country Residential 3 "RC3", "RC3" changed to Rural Country Residential 3 "RCR3" by Bylaw 1066-17)*

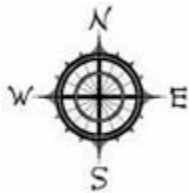
Bylaw 525/05, November 2005



# PT of SW 7-109-19-W5M



I.D.P. Area



**Location:** *High Level Rural*

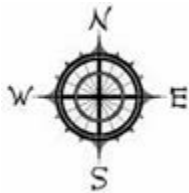
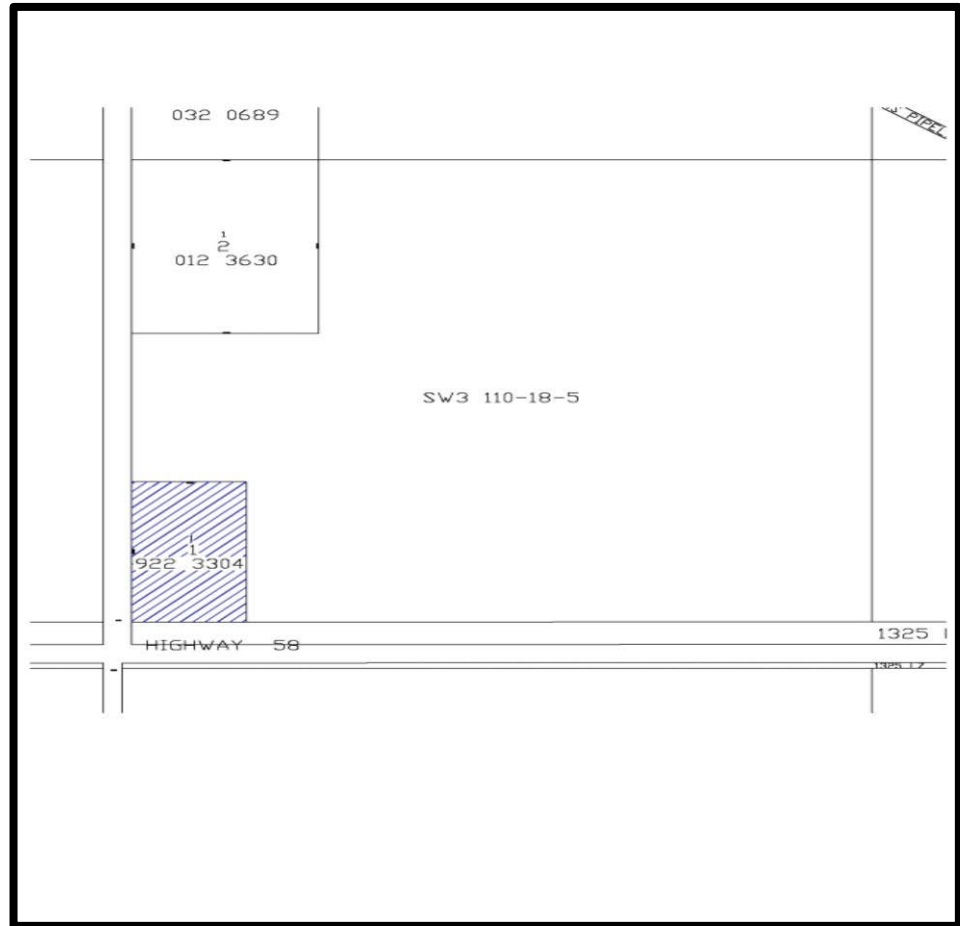
**Rezoned from:** *Agricultural District 1 "A1"*

**To:** *Country Residential District 3 "RC3"*

*("RC3" and "RC4" combined to form new Rural Country Residential 3 "RC3", "RC3" changed to Rural Country Residential 3 "RCR3" by Bylaw 1066-17)*

Bylaw 535/05, February 2006

# PT of SW 3-110-18-W5M



**Location:** *Rural High Level*

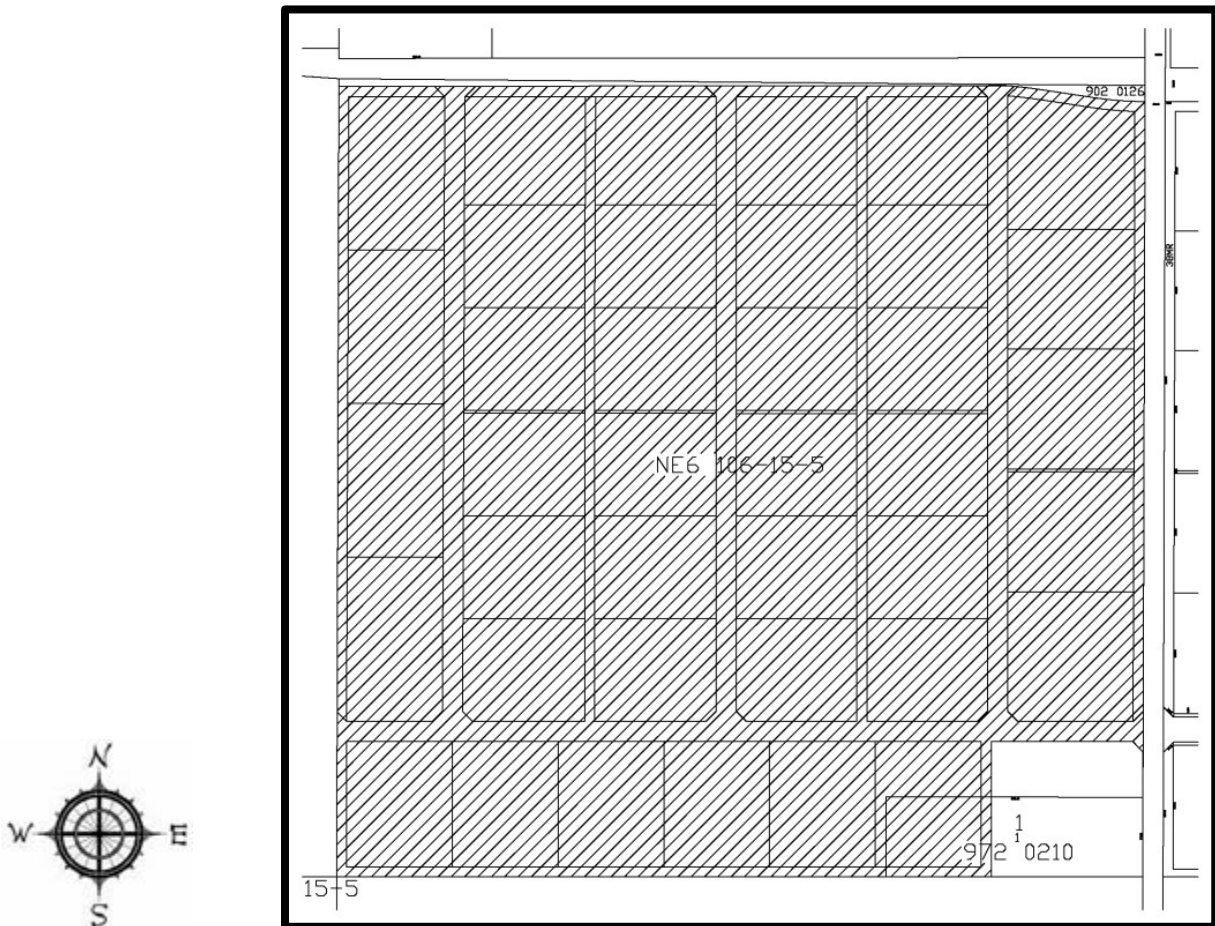
**Rezoned from:** *Agricultural District 1 "A1"*

**To:** *Rural Industrial District "RI1"*

*("RI1" changed to Rural Industrial "RI", "RI" changed to Rural Industrial Light "RIL" by Bylaw 1066-17)*

Bylaw 551/06, February 2006

# PT of NE 6-106-15-W5M



**Location:** *La Crete Rural*

**Rezoned from:** *Agricultural District 1 "A1"*

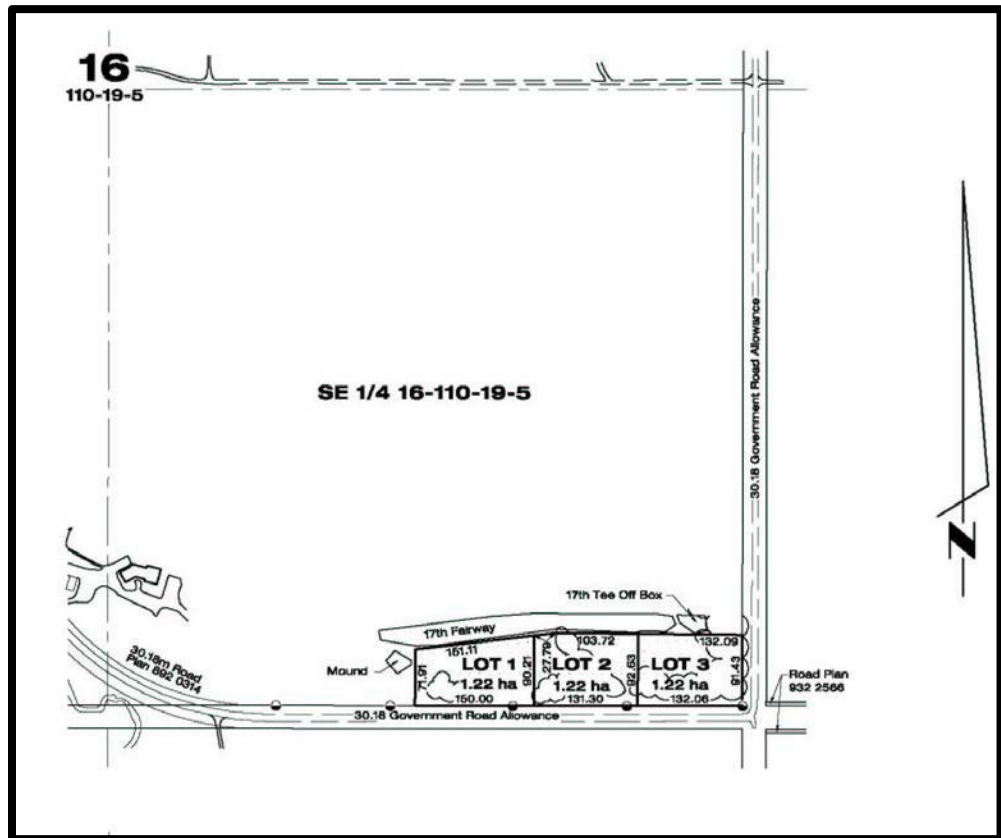
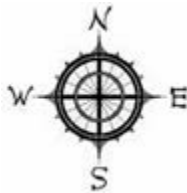
**To:** *Rural Country Residential District 3 "RC3"*

*("RC3" and "RC4" combined to form new Rural Country Residential 3 "RC3", "RC3" changed to Rural Country Residential 3 "RCR3" by Bylaw 1066-17)*

Bylaw 553/06, March 2006

# PT of SE 16-110-19-W5M

I.D.P. Area



**Location:** *Rural High Level*

**Rezoned from:** *Agricultural District 1 "A1"*

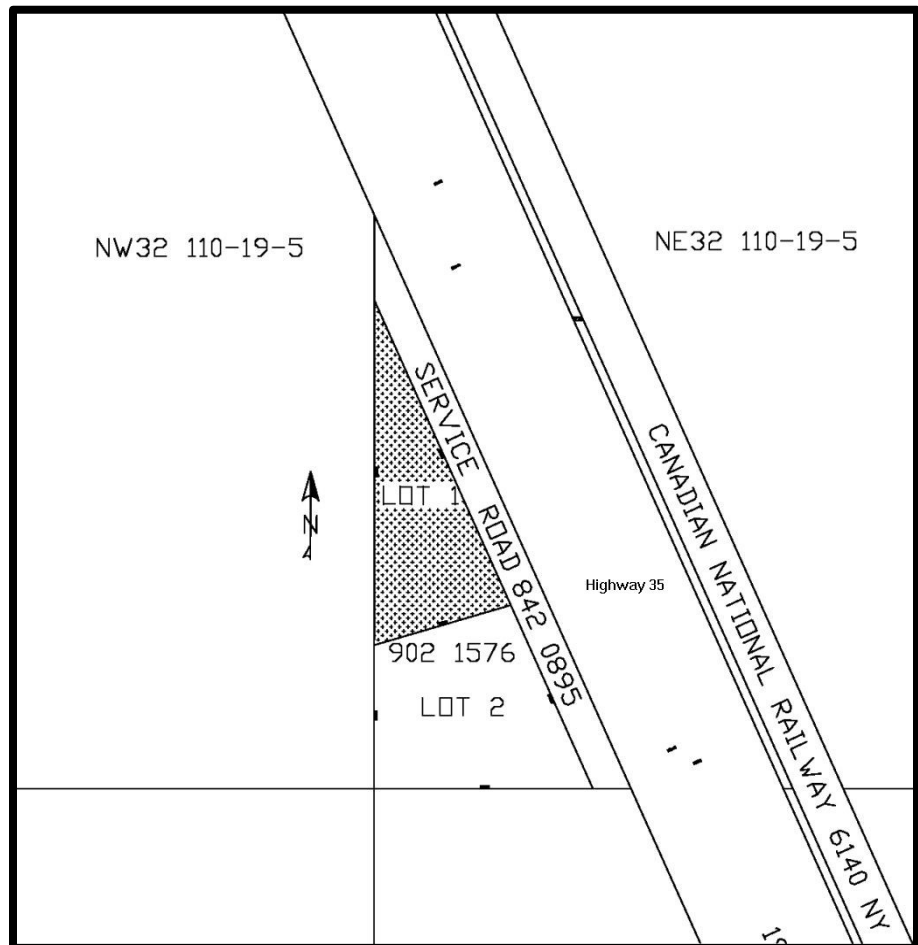
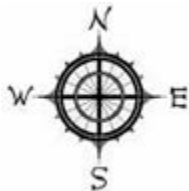
**To:** *Rural Country Residential District 4 "RC4"*

*("RC3" and "RC4" combined to form new Rural Country Residential 3 "RC3", "RC3" changed to Rural Country Residential 3 "RCR3" by Bylaw 1066-17)*

Bylaw 581/06, April 2007

# PT of NE 32-110-19-W5M

**I.D.P. Area**



**Location:** *High Level Rural*

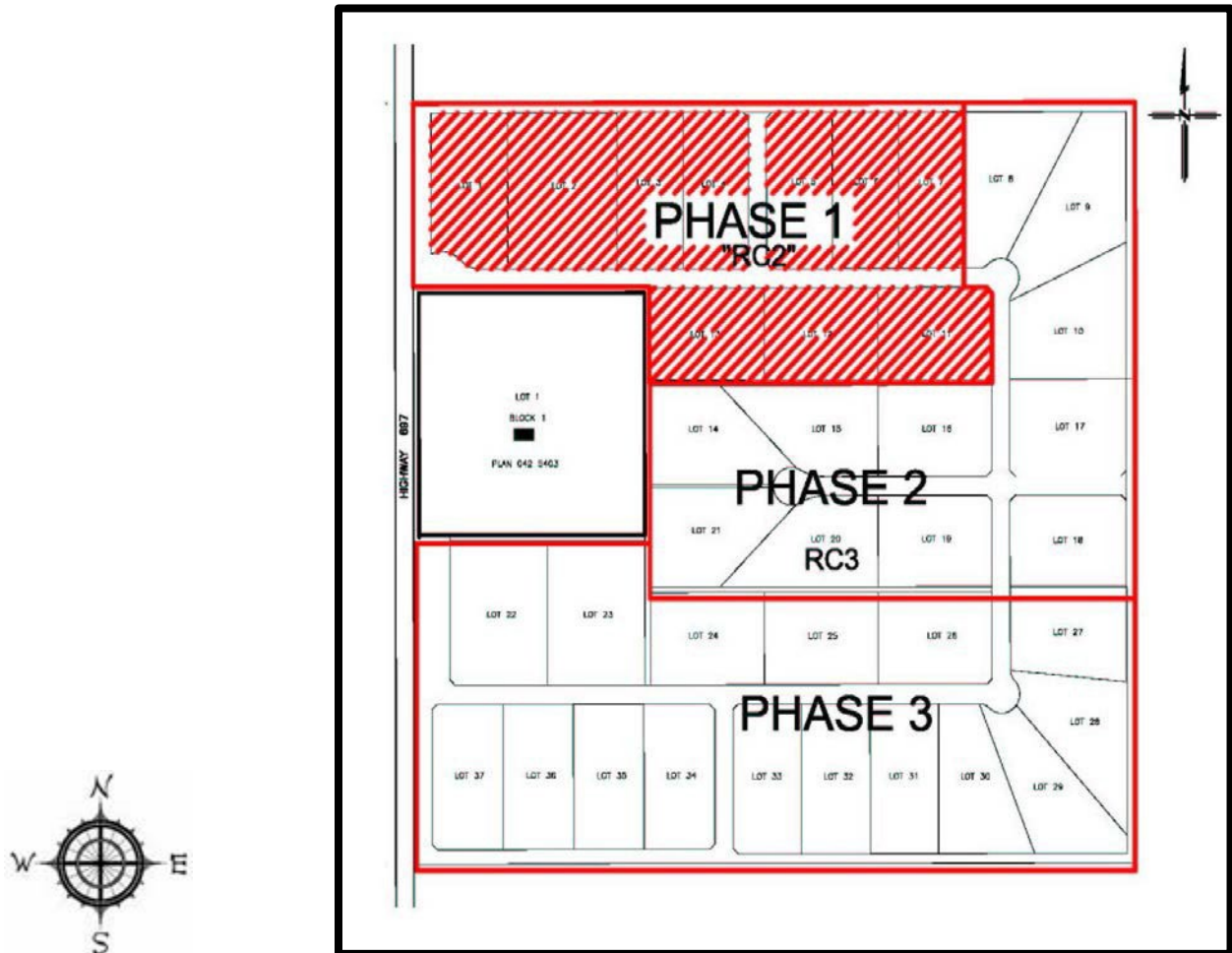
**Rezoned from:** *Rural Country Residential District 2 "RC2"*

**To:** *Agricultural District 1 "A1"*

*("A1" changed to Agricultural "A" by Bylaw 791-10)*

Bylaw 606/06, October 2006

# PT of SW 12-107-14-W5M



**Location:** *Blumenort*

**Rezoned from:** *Rural Country Residential District 3 "RC3"*

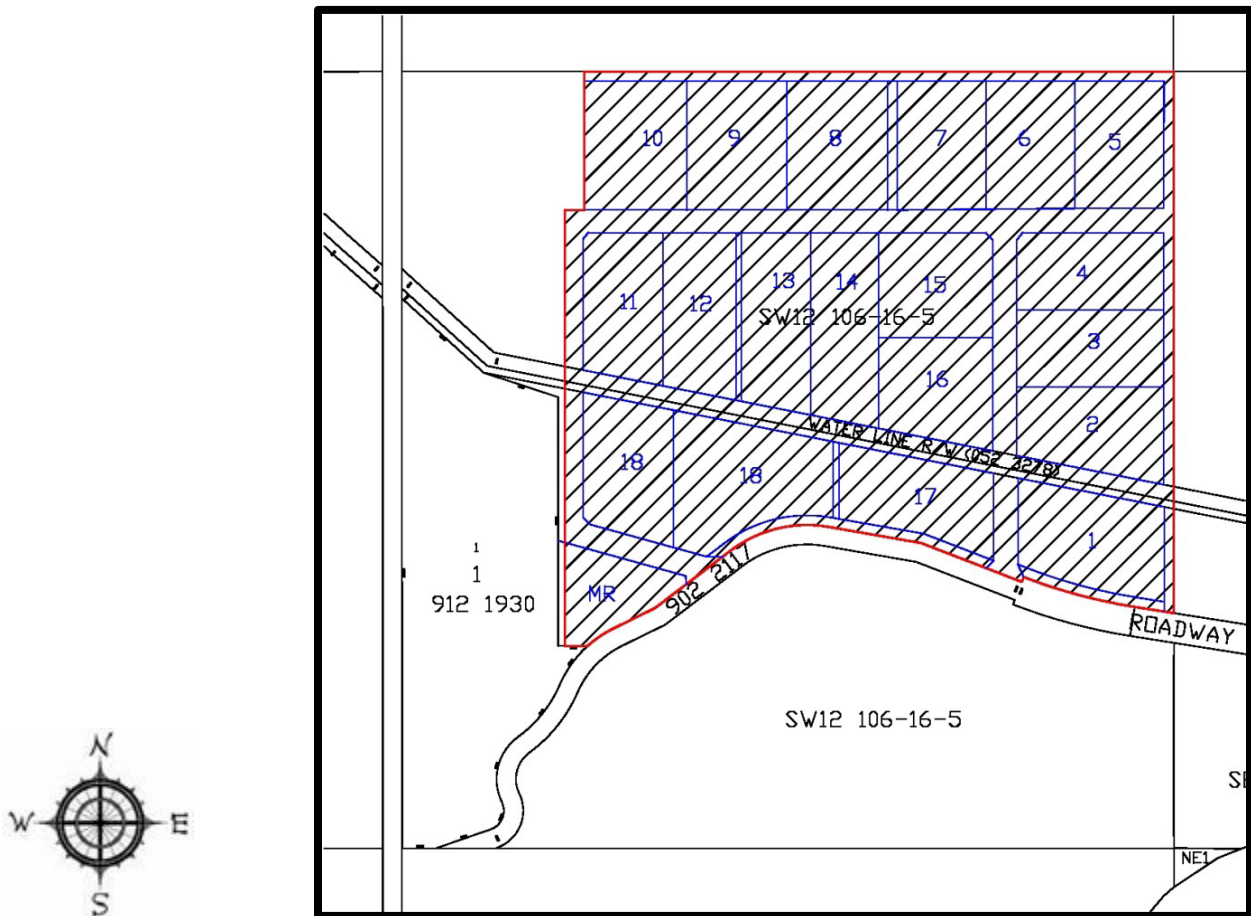
**To:** *Rural Country Residential District 2 "RC2"*

*("RC2" changed to Rural Country Residential 2 "RCR2" by Bylaw 1066-17)*

Bylaw 610/07, March 2007



# PT of SW 12-106-16-W5M



**Location:** *La Crete Rural*

**Rezoned from:** *Agricultural District 1 "A1"*

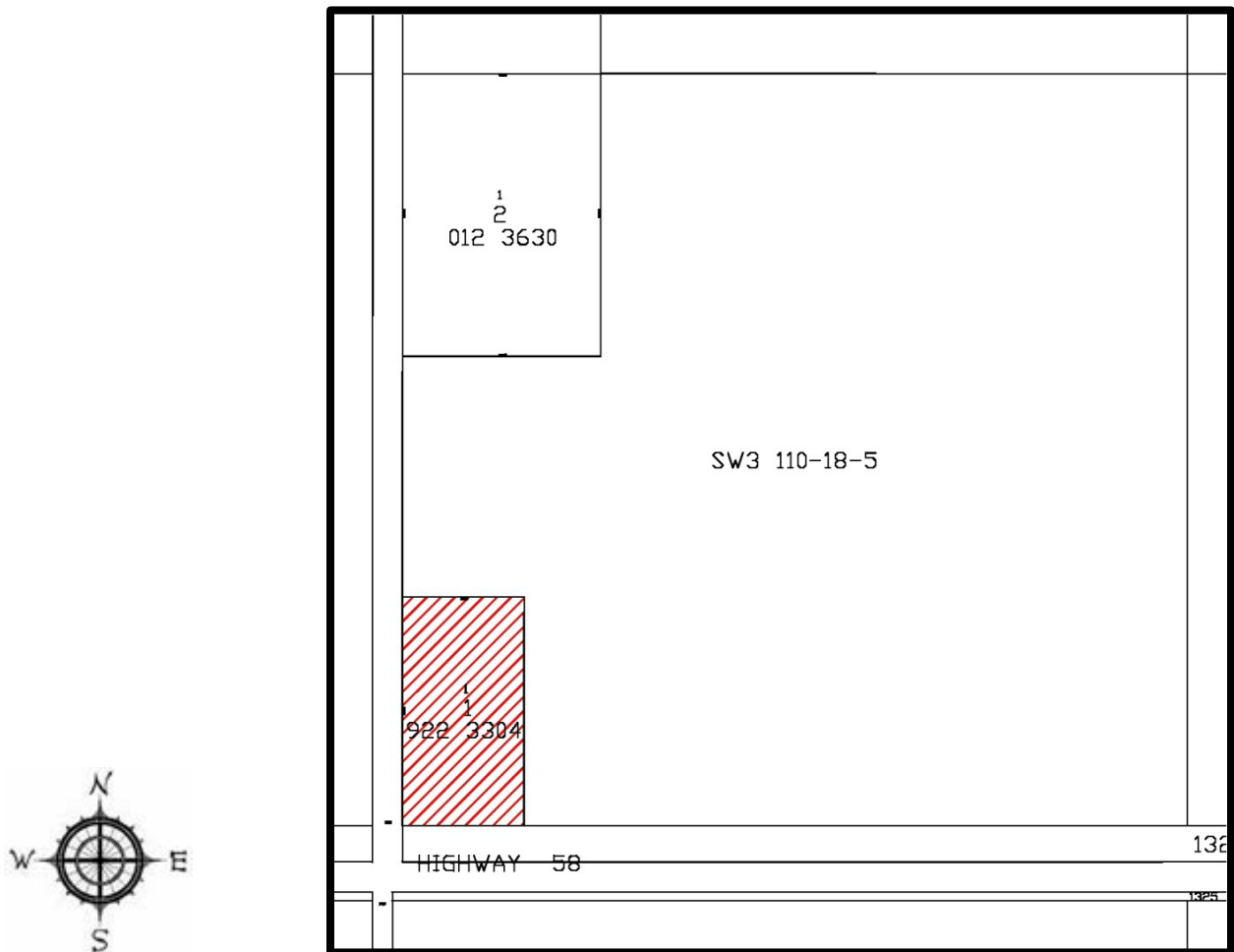
**To:** *Rural Country Residential District 1 "RC1"*

*("RC1" changed to Rural Country Residential 1 "RCR1" by Bylaw 1066-17)*

Bylaw 628/07, June 2007



# PT of SW 3-110-18-W5M



**Location:** *High Level Rural*

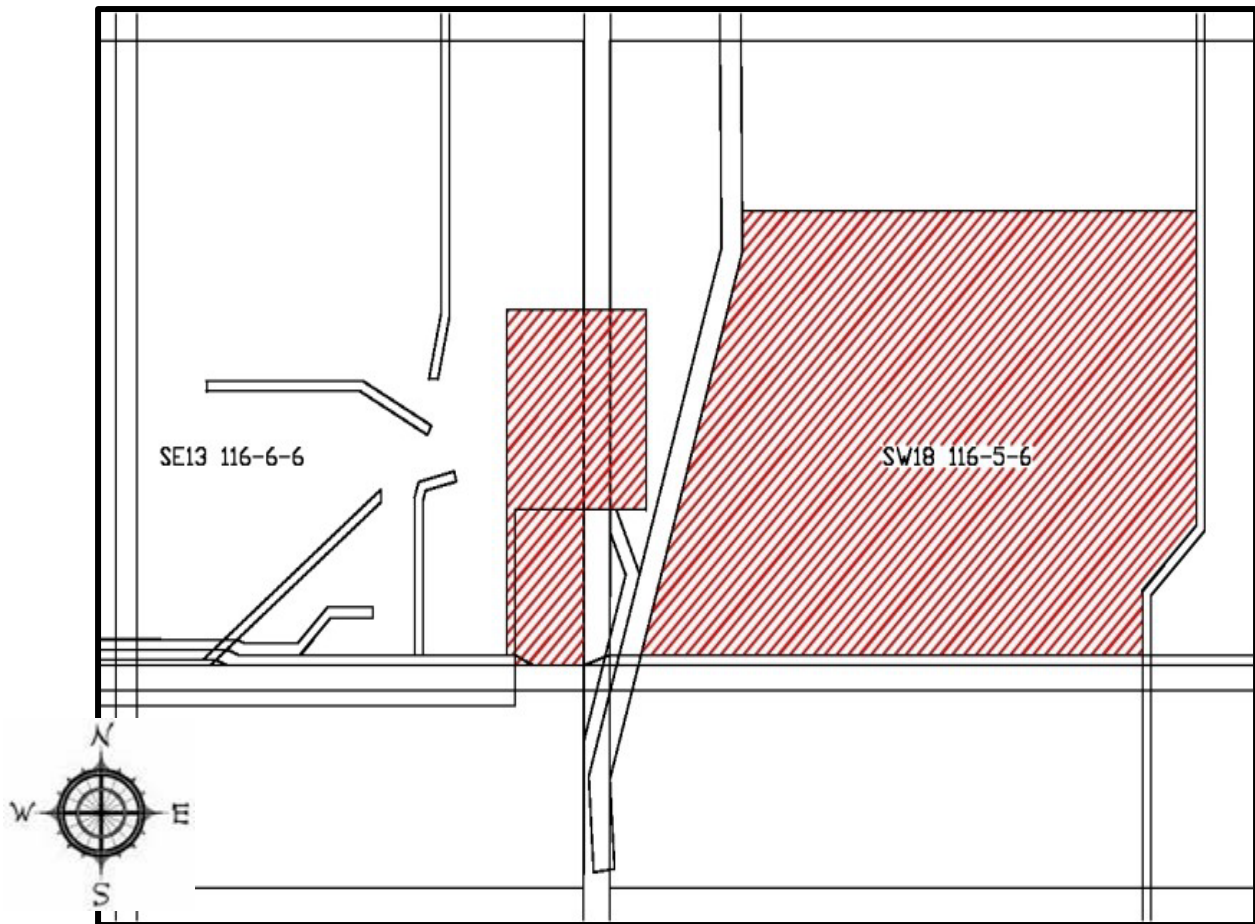
**Rezoned from:** *Rural Industrial District 1 "RI1"*

**To:** *Agricultural District 1 "A1"*

*("A1" changed to Agricultural "A" by Bylaw 791-10)*

Bylaw 642/07, August 2007

PT of SW 18-116-5-W6M and  
PT of SE 13-116-6-W6M



**Location:** *Zama Lake Area*

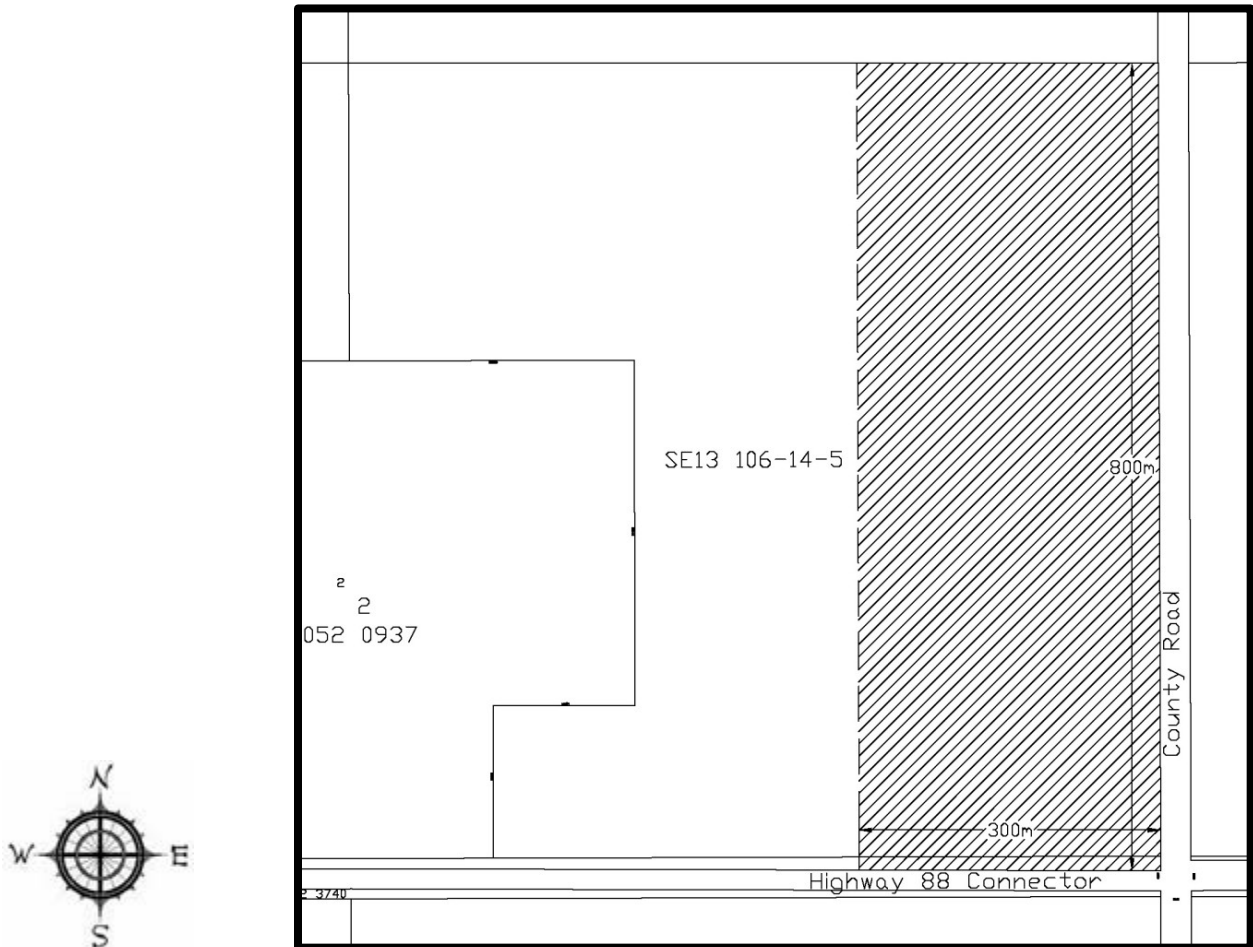
**Rezoned from:** *Forestry District "F"*

**To:** *Direct Control District 3 "DC3"*

*("DC3" changed to Direct Control "DC", "DC" changed to Direct Control 1 "DC1" by  
Bylaw 1066-17)*

Bylaw 653/07, November 2007

# PT of SE 13-106-14-W5M



**Location:** *La Crete Rural*

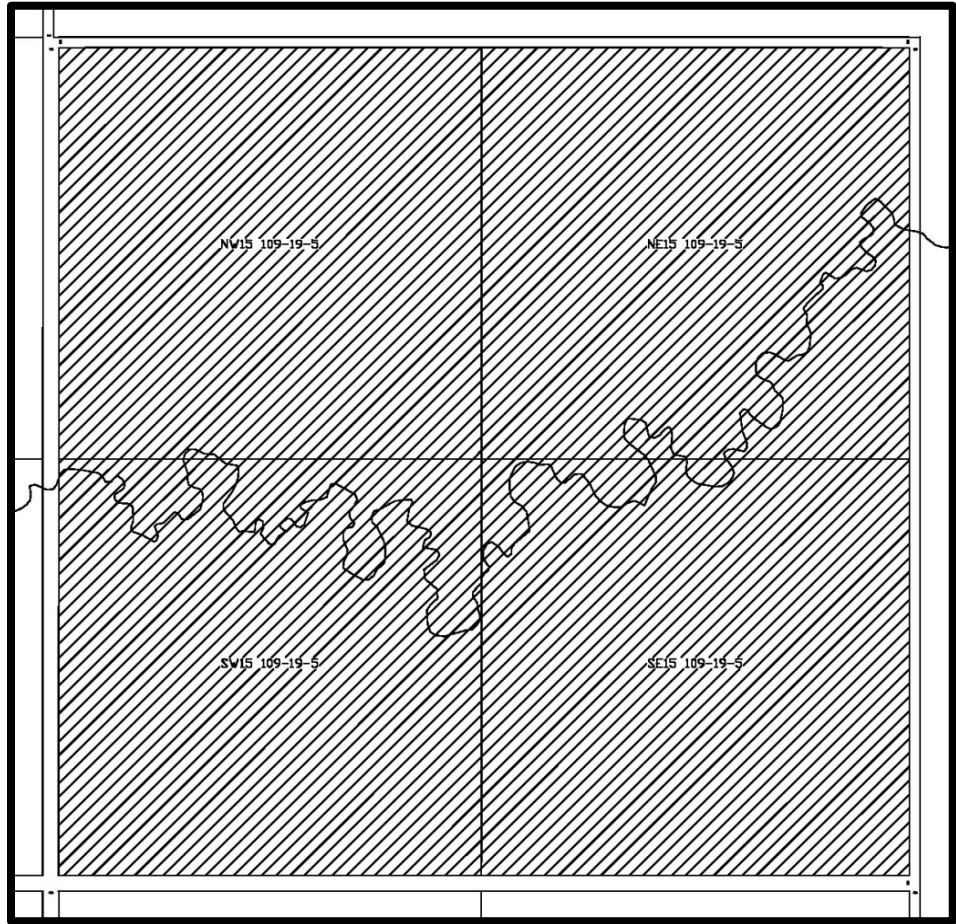
**Rezoned from:** *Agricultural District 1 "A1"*

**To:** *Direct Control District 1 "DC1"*

*("DC1" changed to Direct Control "DC", "DC" changed to Direct Control 1 "DC1" by Bylaw 1066-17)*

Bylaw 665/08, March 2008

# SECTION 15-109-19-W5M



**I.D.P. Area**



**Location:** *Rural High Level*

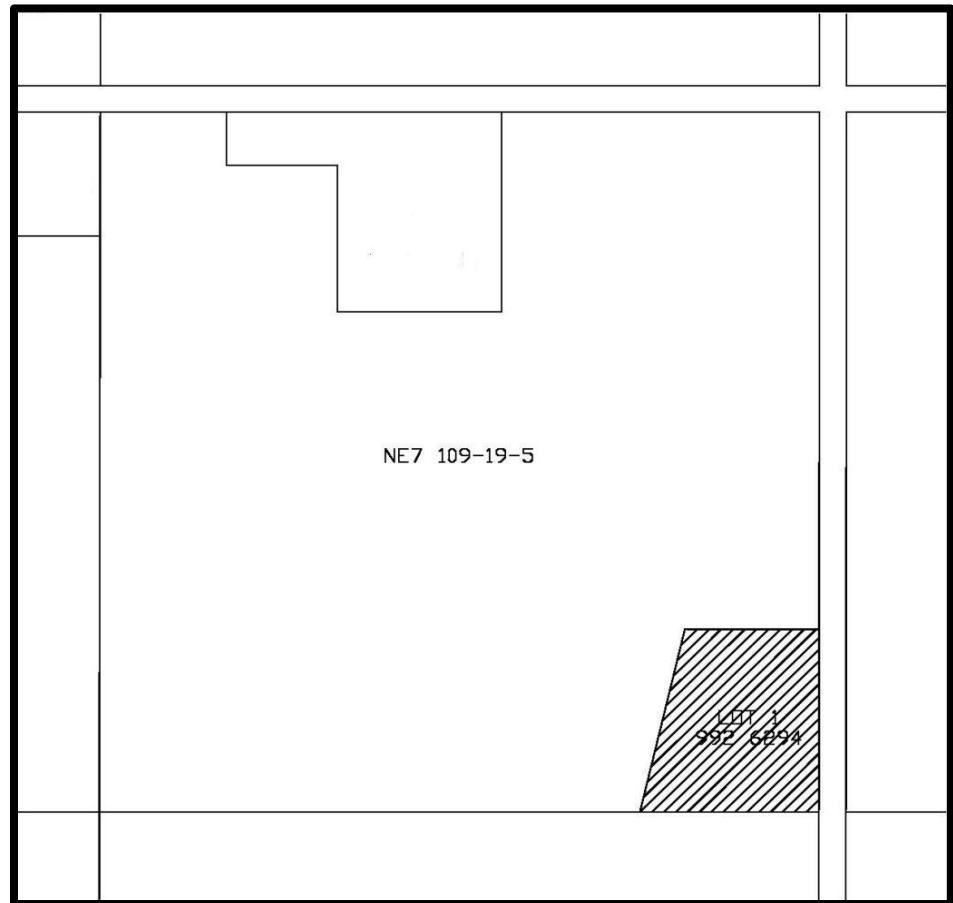
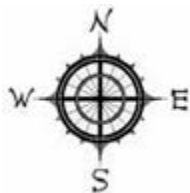
**Rezoned from:** *Agricultural District 1 "A1"*

**To:** *Residential Condominium District "RCD"*

*("RCD" changed to Direct Control 2 "DC2" by Bylaw 1066-17)*

Bylaw 674/08, June 2008

# PT of NE 7-109-19-W5M



**Location:** *High Level Rural*

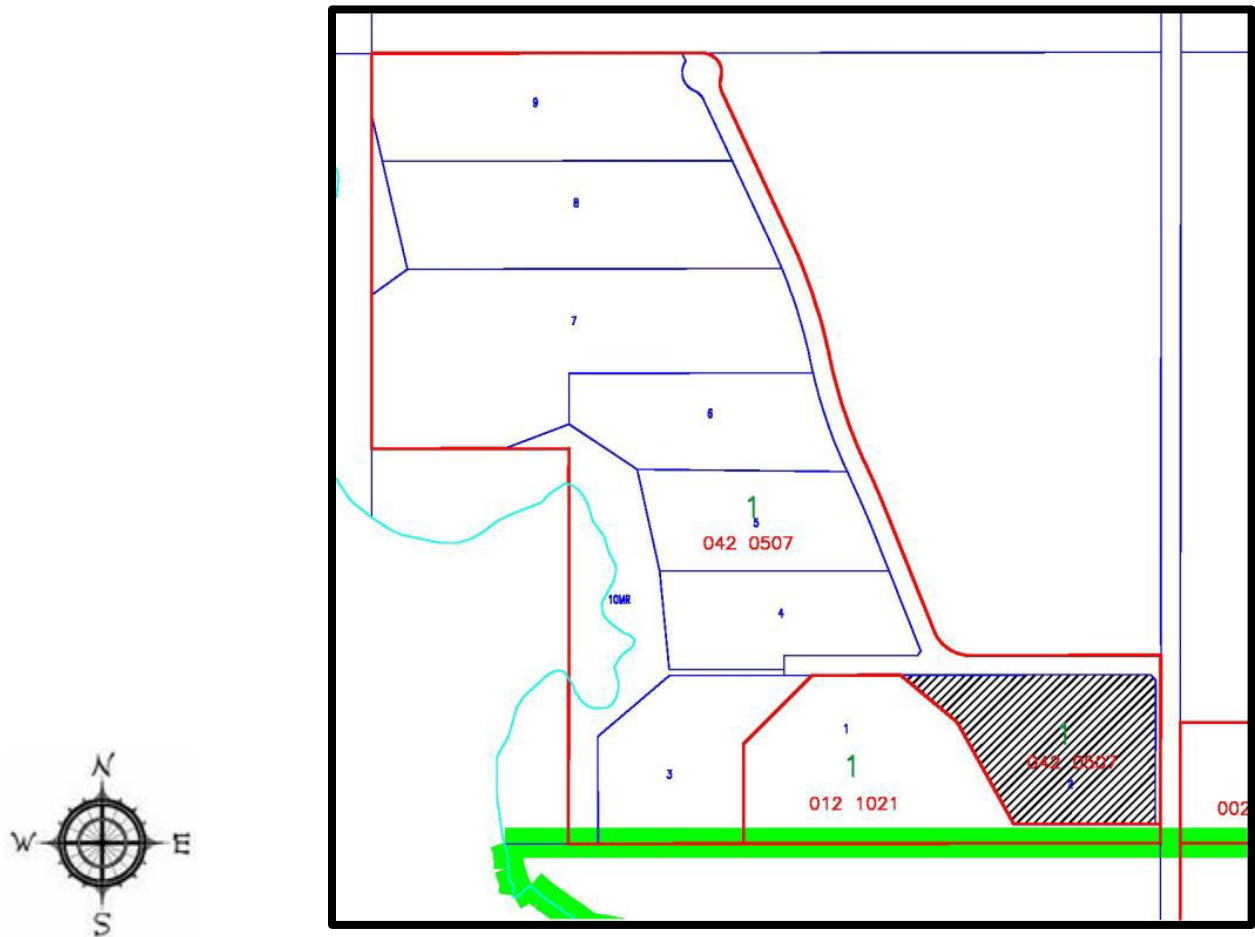
**Rezoned from:** *Agricultural District 1 "A1"*

**To:** *Rural Industrial District 1 "RI1"*

*("RI1" changed to Rural Industrial "RI", "RI" changed to Rural Industrial Light "RIL" by  
Bylaw 1066-17)*

Bylaw 682/08, November 2008

# PT of NE 17-106-15-W5M



**Location:** *La Crete Rural (Aspen Lake Estates)*

**Rezoned from:** *Rural Country Residential District 2 "RC2"*

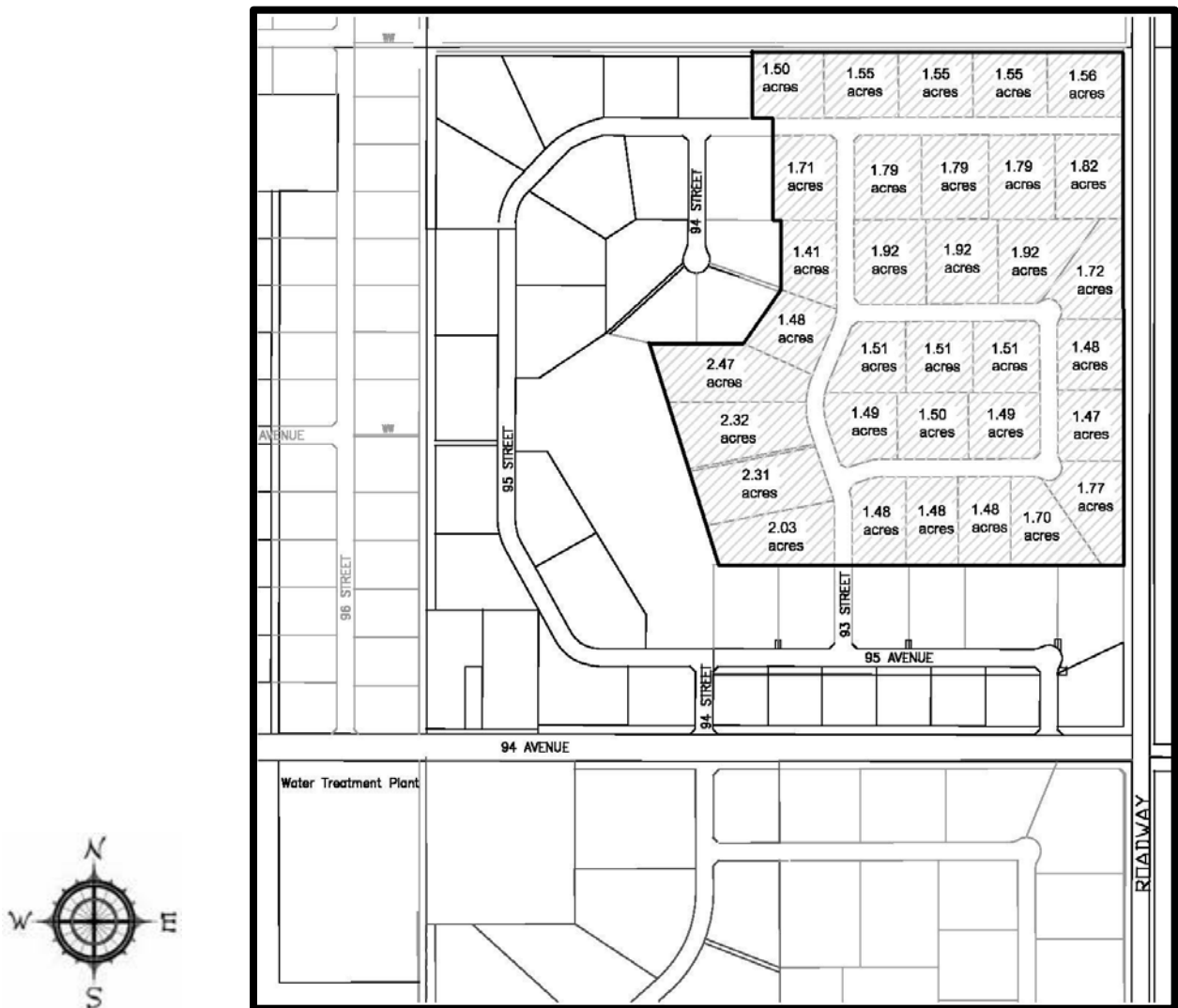
**To:** *Public/Institutional District "HP"*

*("HP" changed to Public/Institutional "P", "P" changed to Institutional "I" by Bylaw 1066-17)*

Bylaw 698/09, February 2009



# PT of SE 10-106-15-W5M



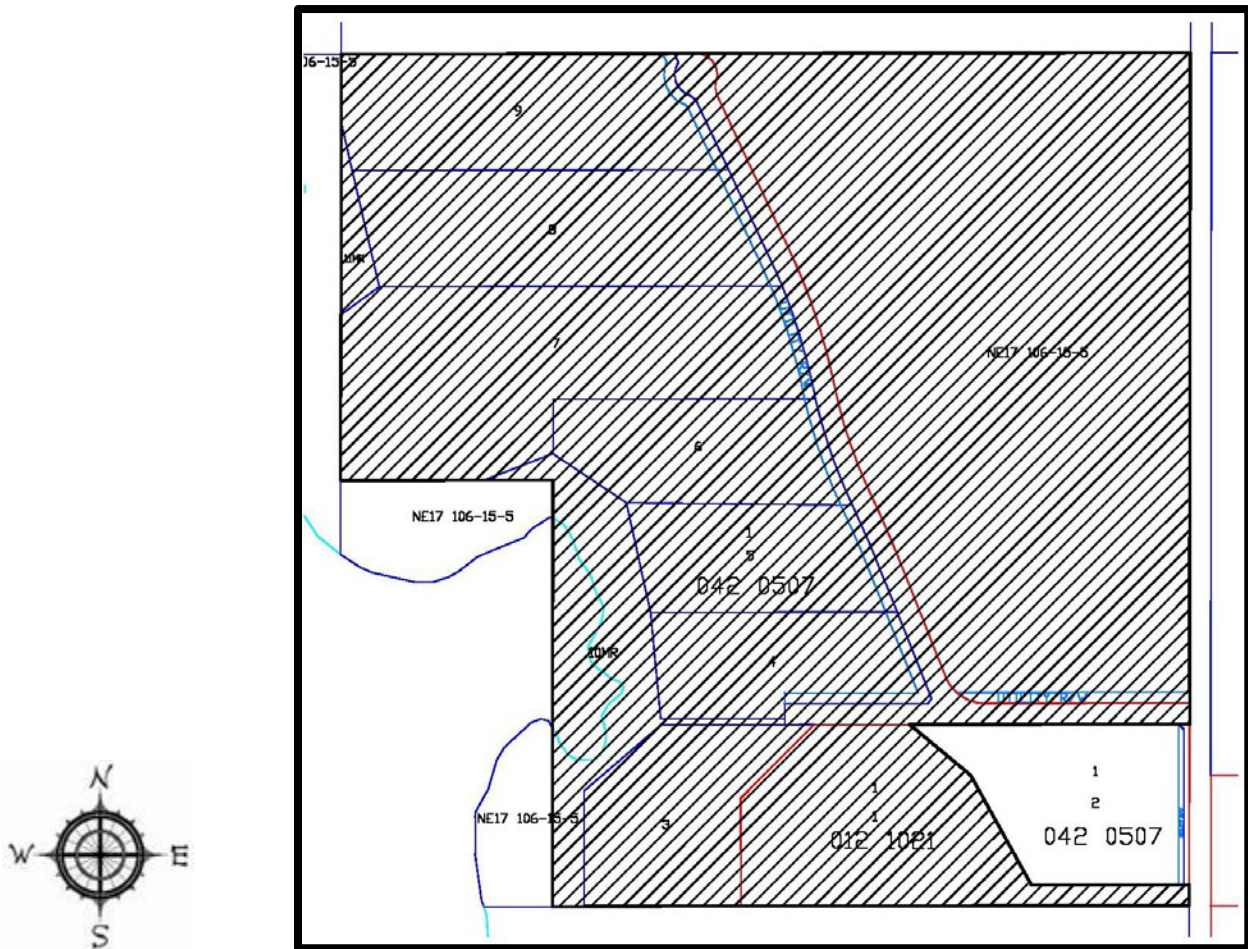
**Location:** *La Crete (North Country Acres)*

**Motion:** *Variance of Minimum Lot Sizes as Shown in the La Crete Area Structure Plan (Bylaw 508/05)*

Bylaw 701/09, March 2009



# PT of NE 17-106-15-W5M



**Location:** *La Crete Rural (Aspen Lake Estates)*

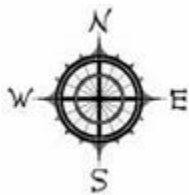
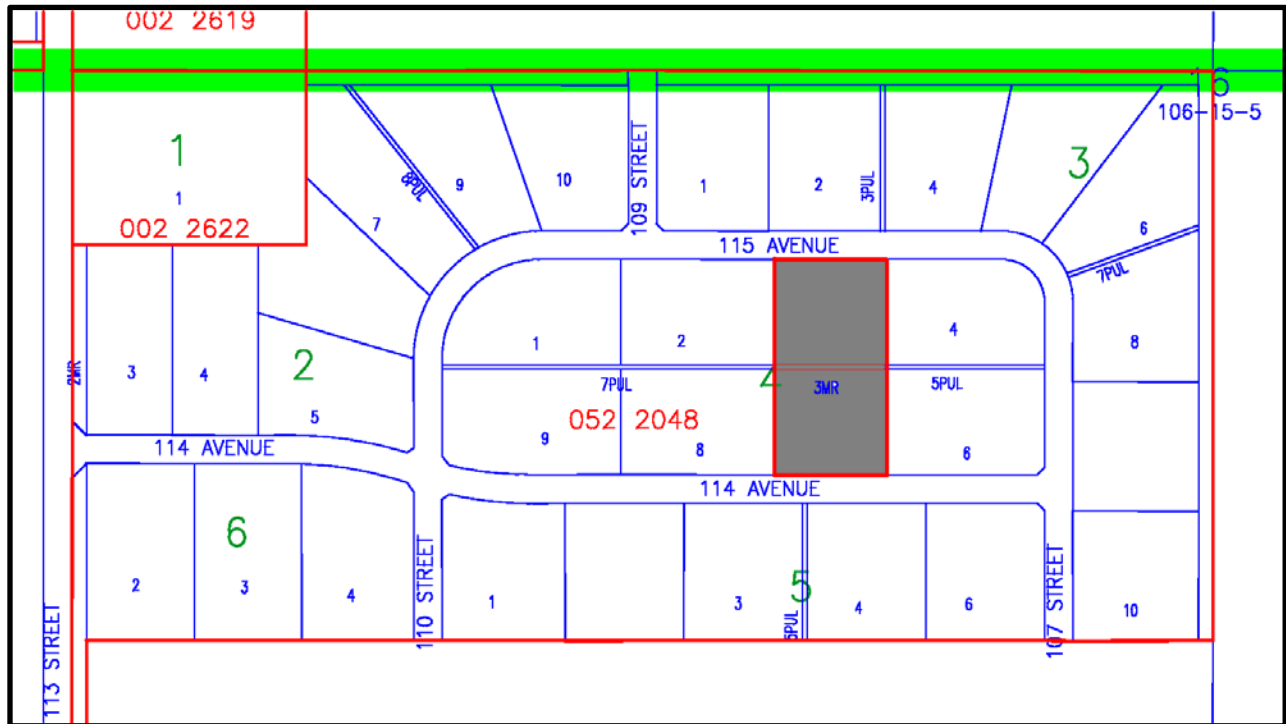
**Rezoned from:** *Rural Country Residential District 2 "RC2"*

**To:** *Rural Country Residential District 1 "RC1"*

*("RC1" changed to Rural Country Residential 1 "RCR1" by Bylaw 1066-17)*

Bylaw 702/09, March 2009

# PLAN 052 2048, BLOCK 4, LOT 3

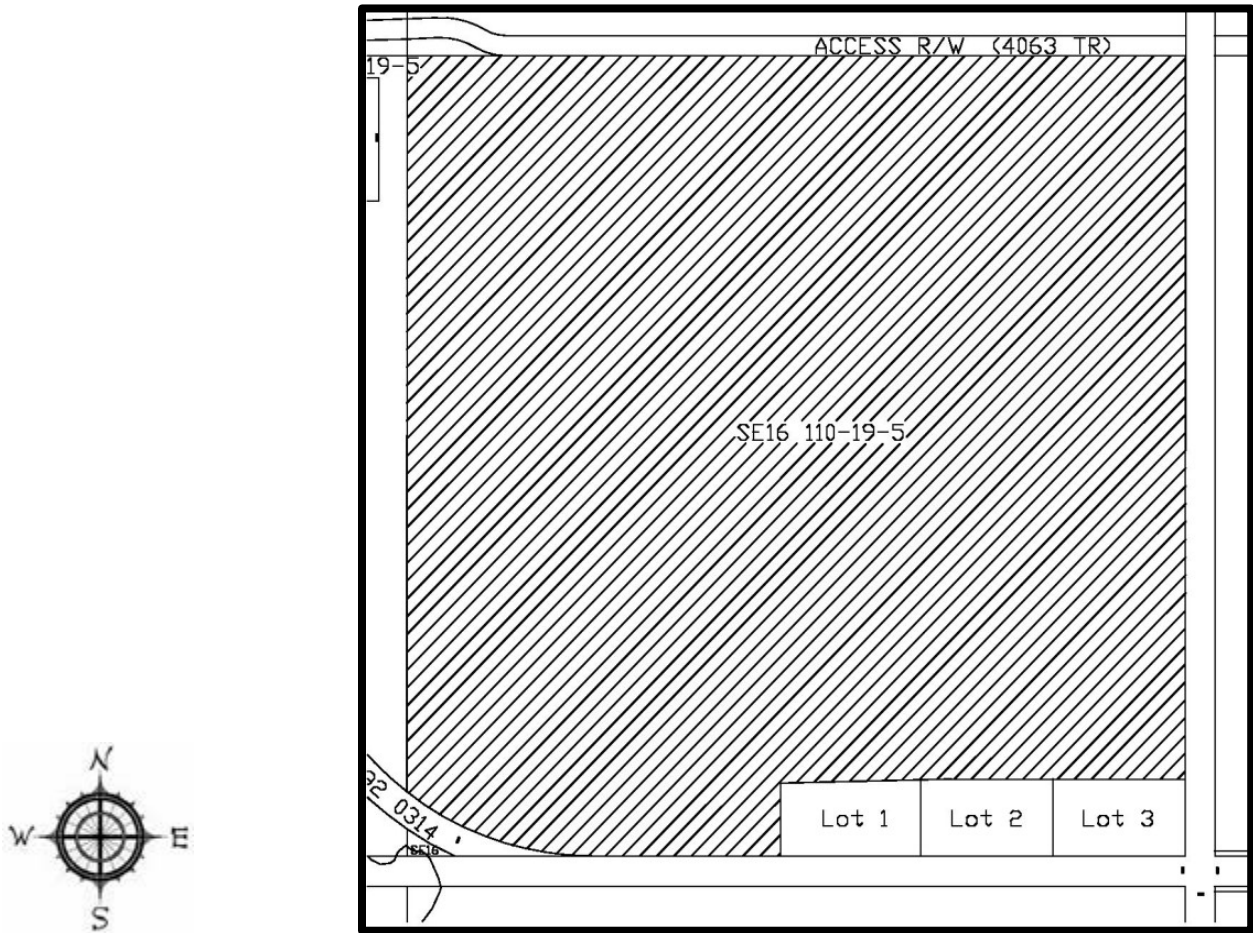


**Location:** *La Crete (Lakeside Estates)*

**Motion passed:** *Variance of Minimum Lot Size (approximately 1.43 acres each)*

Bylaw 705/09, April 2009

# PT of SE 16-110-29-W5M



**Location:** *High Level Rural*

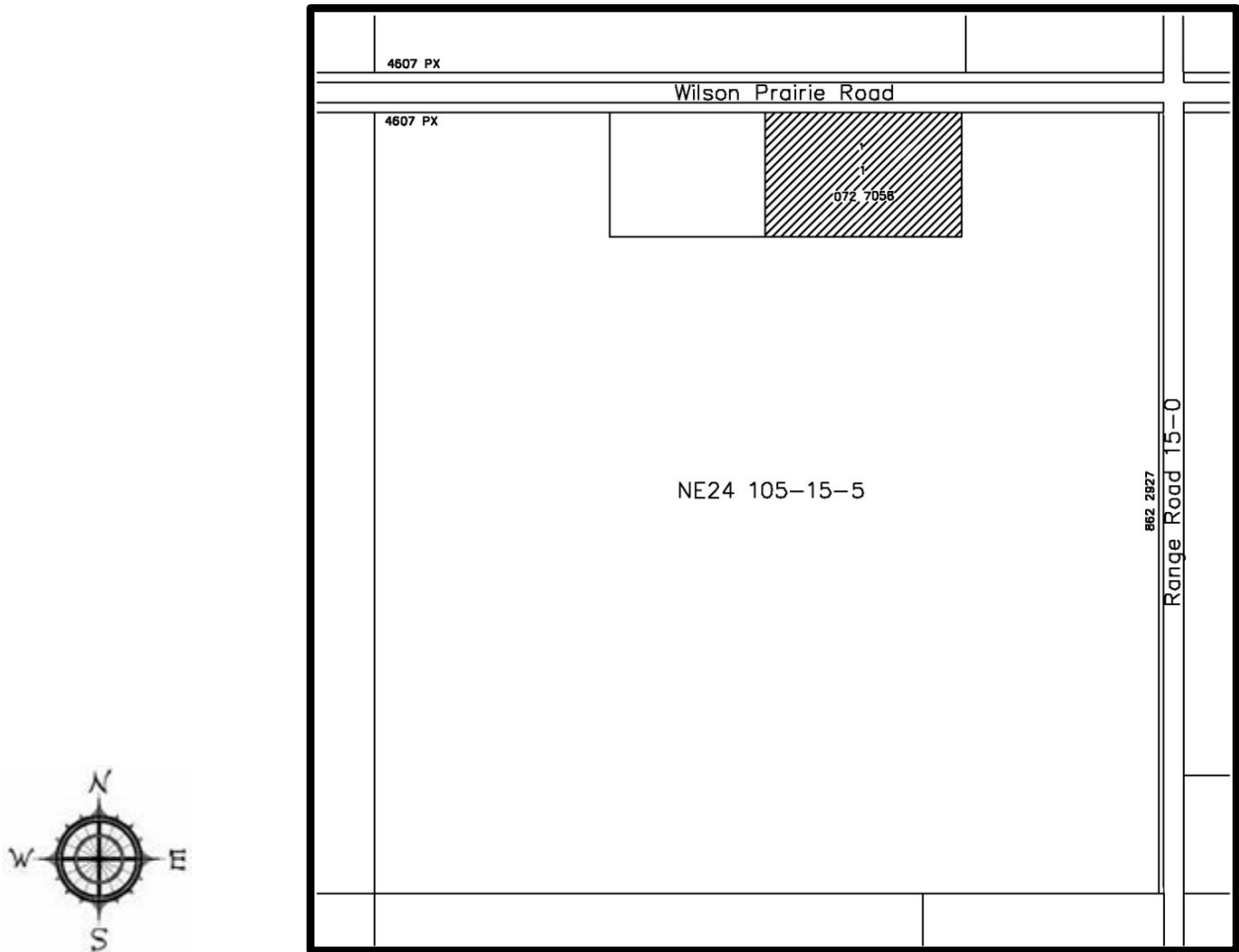
**Rezoned from:** *Agricultural District 1 "A1"*

**To:** *Direct Control District 2 "DC2"*

*("DC2" changed to Direct Control "DC", "DC" changed to Direct Control 1 "DC1" by Bylaw 1066-17)*

Bylaw 719/09, June 2009

# PT of NE 24-105-15-W5M



**Location:** *Wilson Prairie*

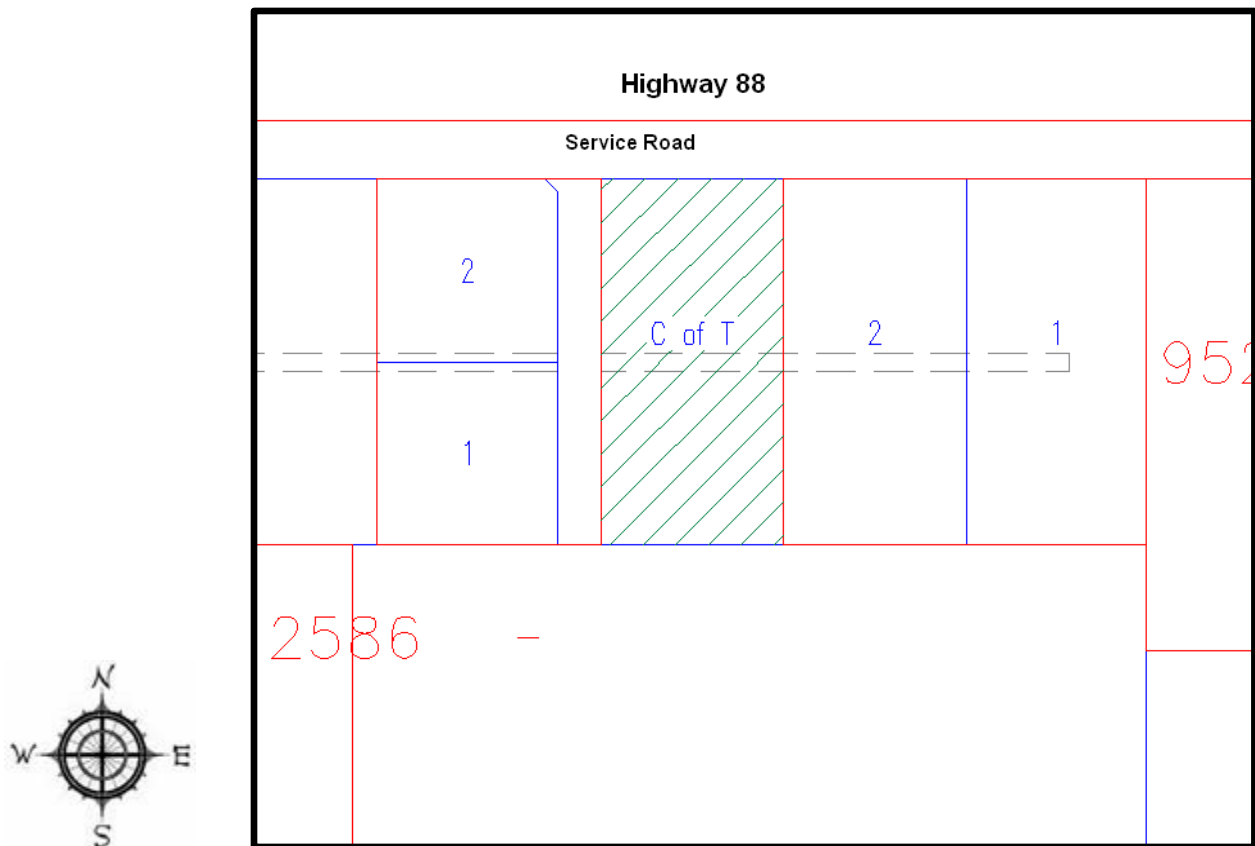
**Rezoned from:** *Agricultural District 1 "A1"*

**To:** *Public/Institutional District "HP"*

*("HP" changed to Public/Institutional "P", "P" changed to Institutional "I" by Bylaw 1066-17)*

Bylaw 730/09, September 2009

# FORTVER, RANGE 4, RIVER LOT 12



**Location:** *Fort Vermilion Rural*

**Rezoned from:** *Highway Development District  
“HD”*

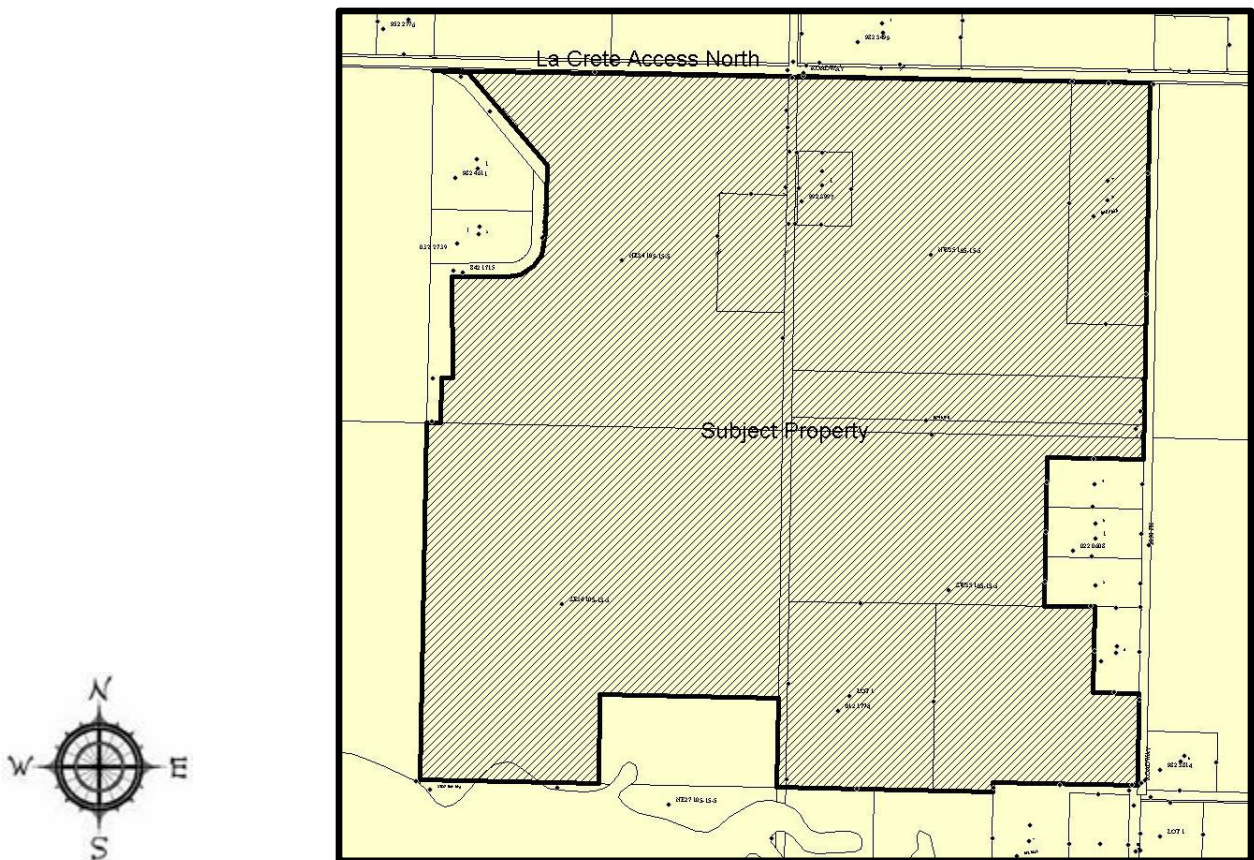
**To:** *Rural Country Residential District 1 “RC1”*

*(“RC1” changed to Rural Country Residential 1 “RCR1” by Bylaw 1066-17)*

Bylaw 738/09, November 2009



**PT of NE 34-105-15-W5M,  
PT of SE 34-105-15-W5M,  
PT of NW 35-105-15-W5M,  
PT of SW 35-105-15-W5M,  
Plan 012 1774, Lot 1,  
Plan 992 3997, Block 1, Lot 1  
and Plan 072 7239, Block 2, Lot 2**



**Location:** *La Crete Rural*

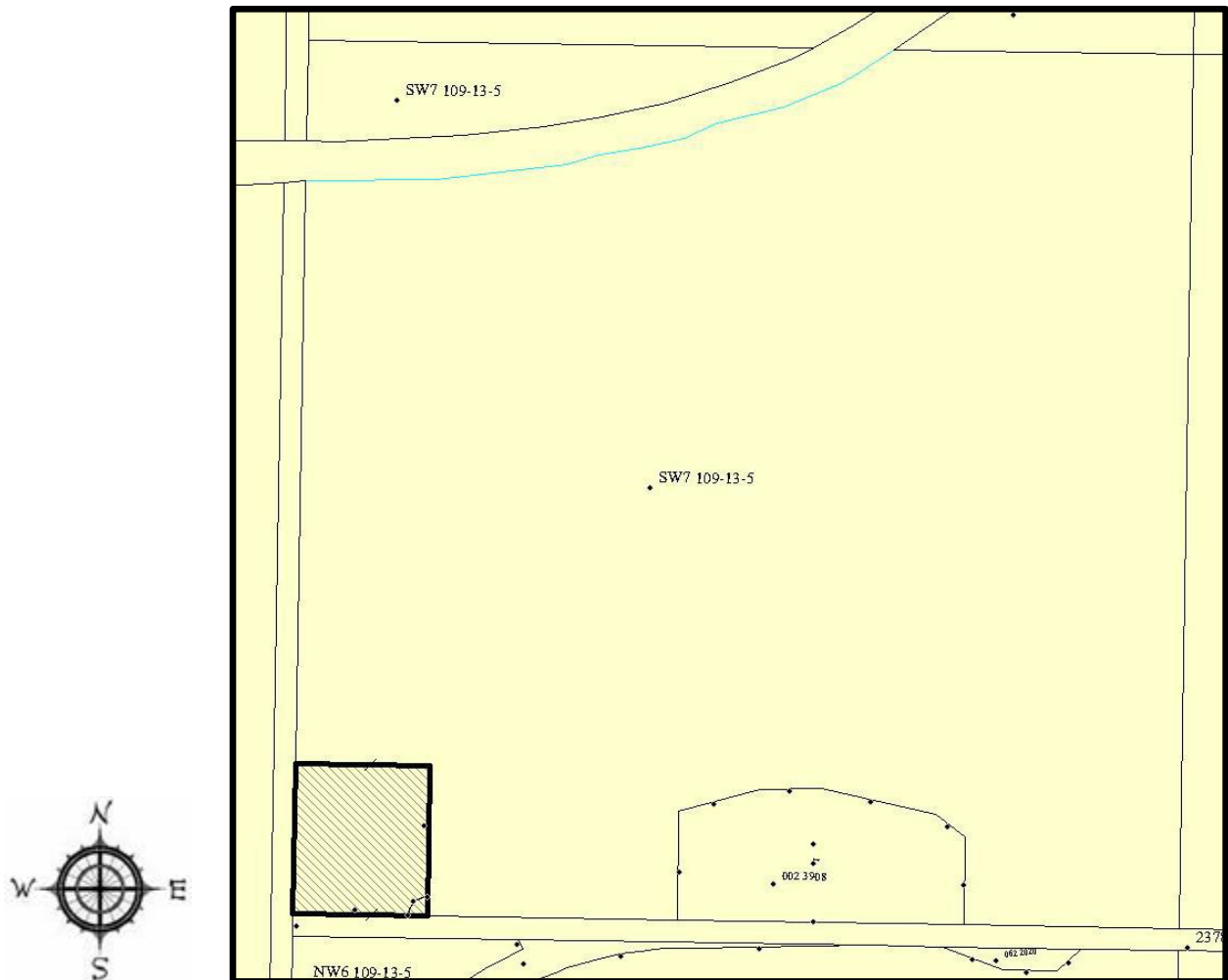
**Rezoned from:** *Agricultural District 1 "A1"*

**To:** *Rural Country Residential District 1 "RC1"*

*("RC1" changed to Rural Country Residential 1 "RCR1" by Bylaw 1066-17)*

Bylaw 769-10, August 2010

# PT of SW 7-109-13-W5M



**Location:** *Fort Vermilion Rural*

**Rezoned from:** *Agricultural District 1 "A1"*

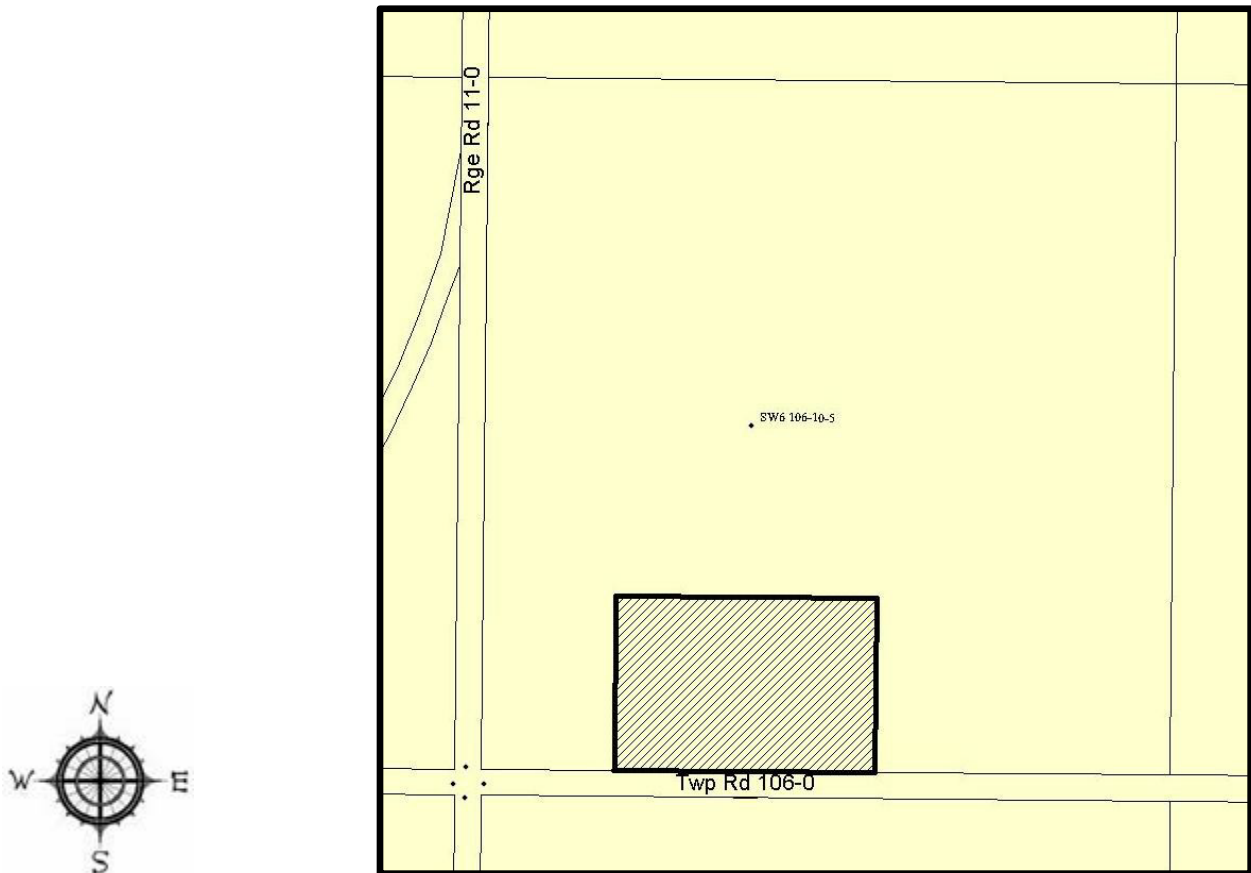
**To:** *Public/Institutional District "HP"*

*("HP" changed to Public/Institutional "P", "P" changed to Institutional "I" by Bylaw 1066-17)*

Bylaw 781-10, December 2010



PT of SW 6-106-10-W5M  
(Plan 112 0933, Block 1, Lot 1)



**Location:** *Highway 88 Area*

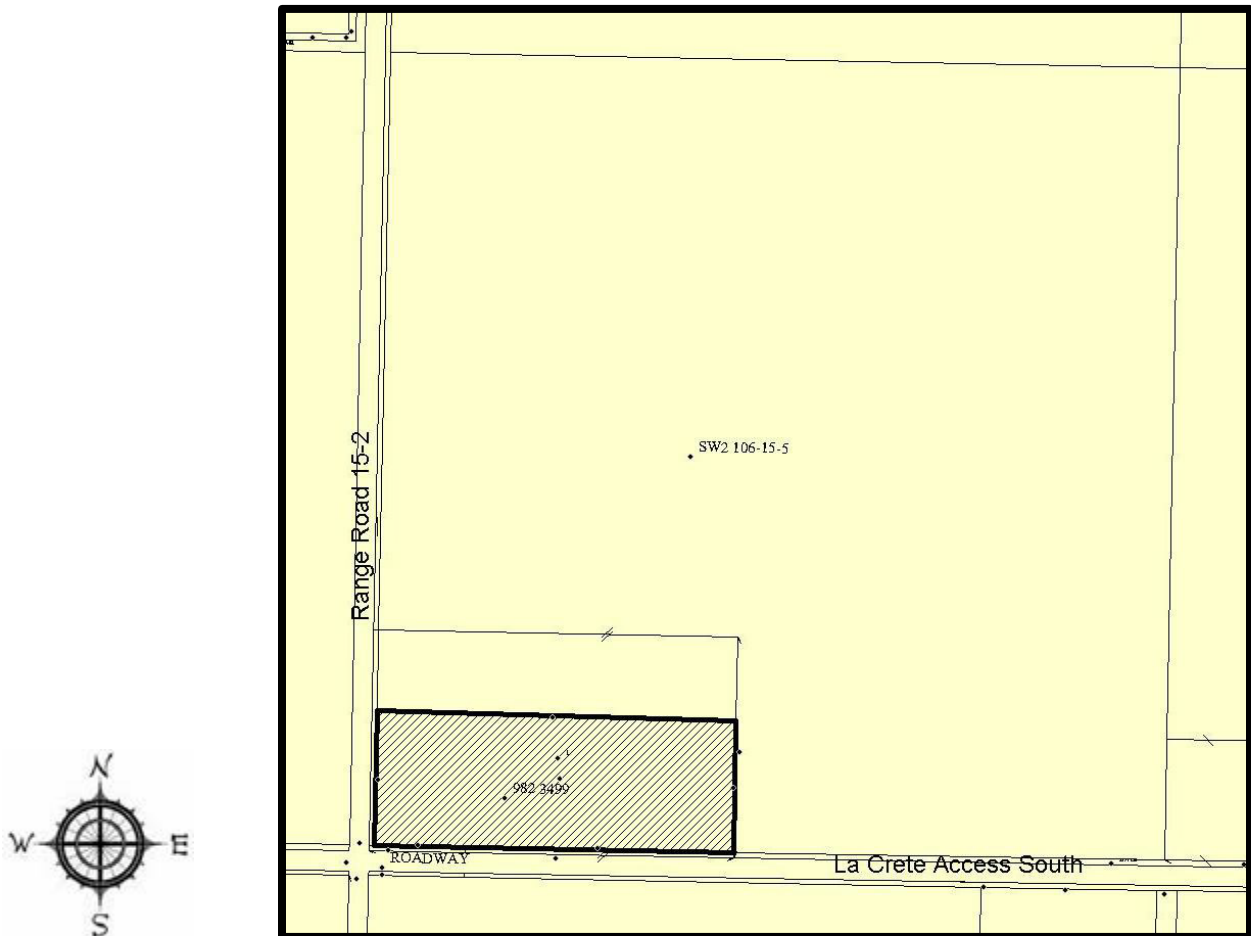
**Rezoned from:** *Agricultural District 1 "A1"*

**To:** *Recreation District "REC"*

*("REC" changed to Recreation 1 "REC1" by Bylaw 1066-17)*

Bylaw 785-10, December 2010

PT of SW 2-106-15-W5M  
(Plan 982 3499, Block 1, Lot 1)



**Location:** *La Crete Rural*

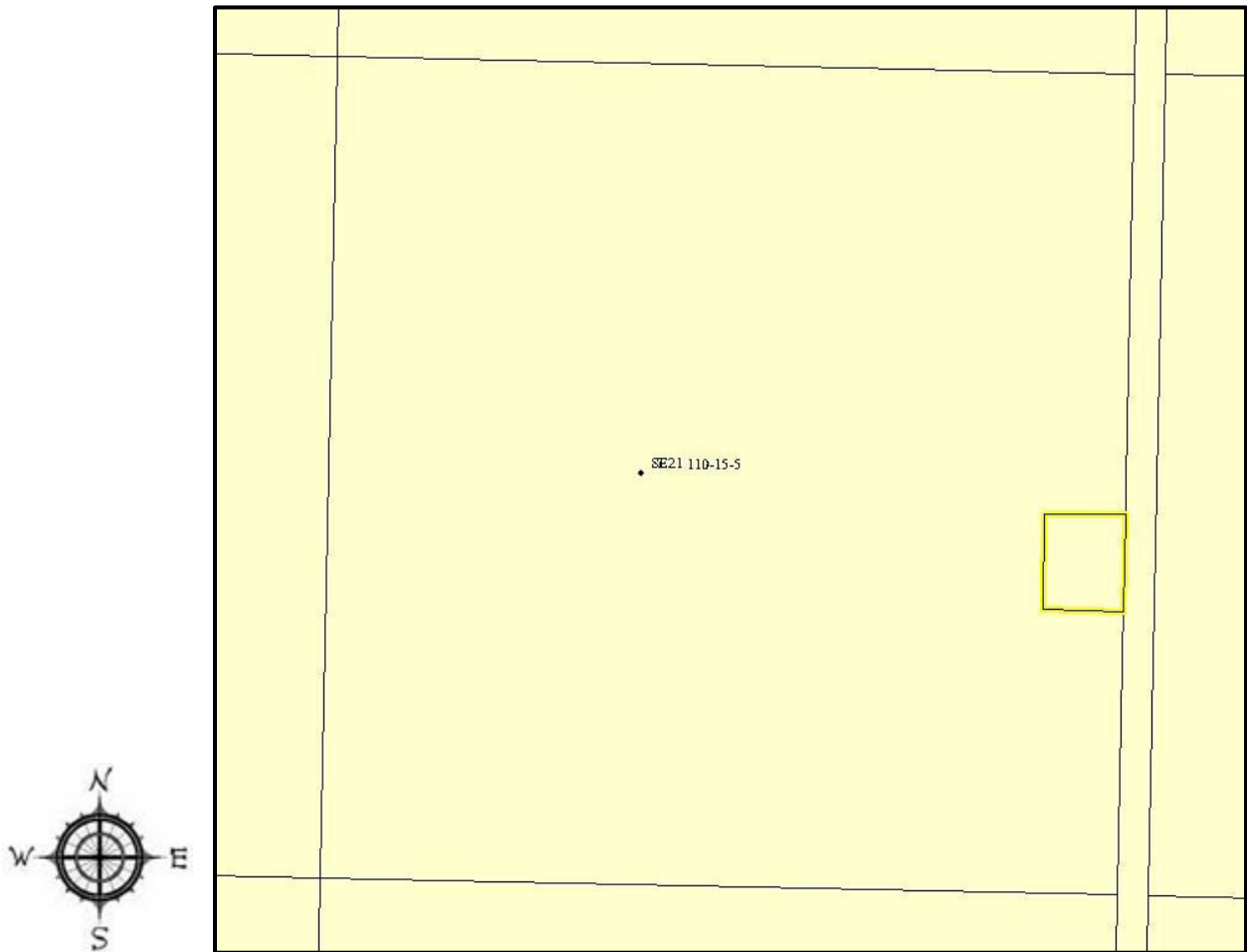
**Rezoned from:** *Agricultural District 1 "A1"*

**To:** *Rural Industrial District 1 "RI1"*

*("RI1" changed to Rural Industrial "RI", "RI" changed to Rural Industrial Light "RIL" by Bylaw 1066-17)*

Bylaw 788-10, February 2011

# PT of SE 21-110-15-W5M



**Location:** *Fitler Pit*

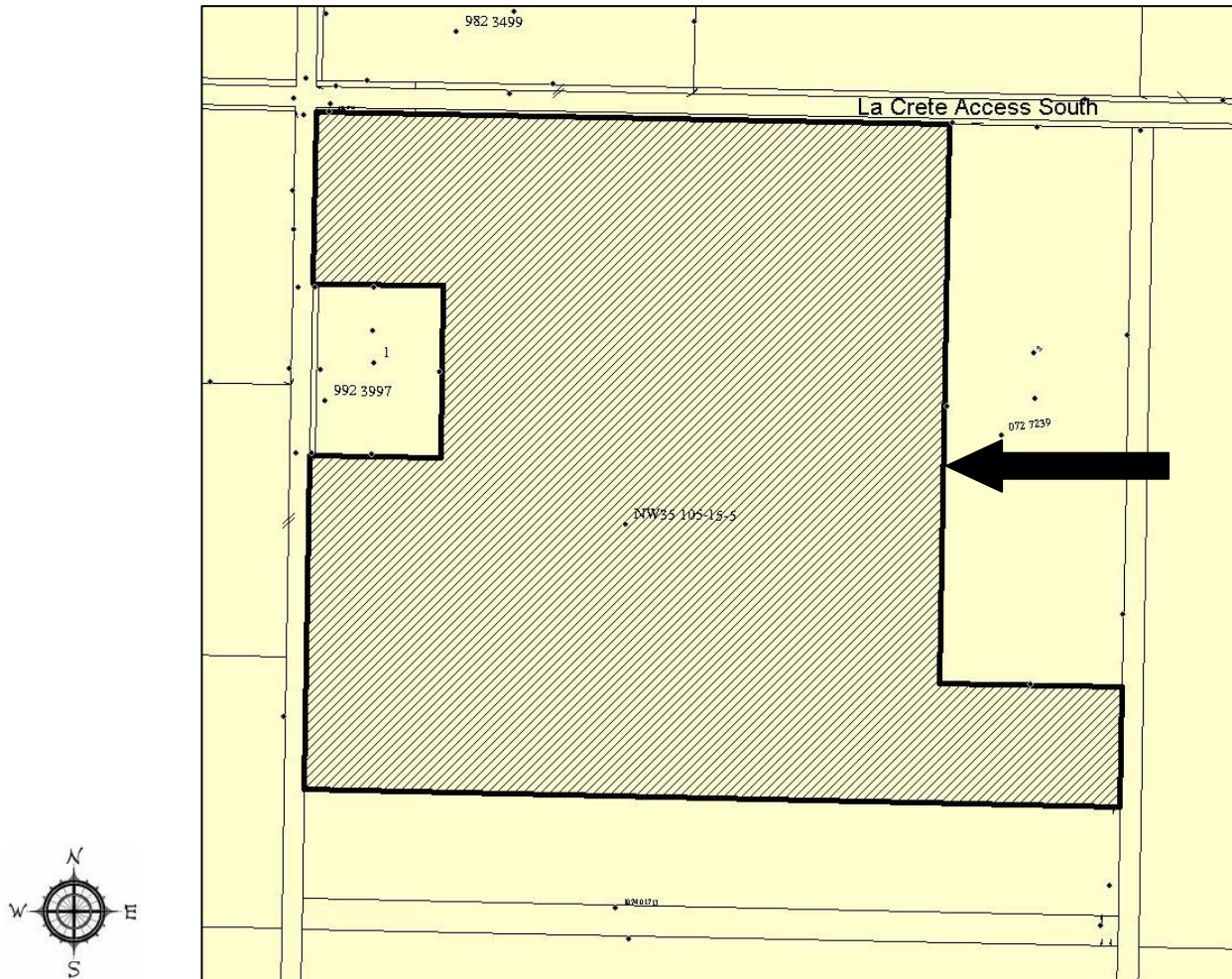
**Rezoned from:** *Agricultural District 1 "A1"*

**To:** *Rural Industrial District 1 "RI1"*

*("RI1" changed to Rural Industrial "RI", "RI" changed to Rural Industrial Light "RIL" by  
Bylaw 1066-17)*

Bylaw 795-11, March 2011

# NW 35-105-15-W5M



**Location:** *Buffalo Lake Estates*

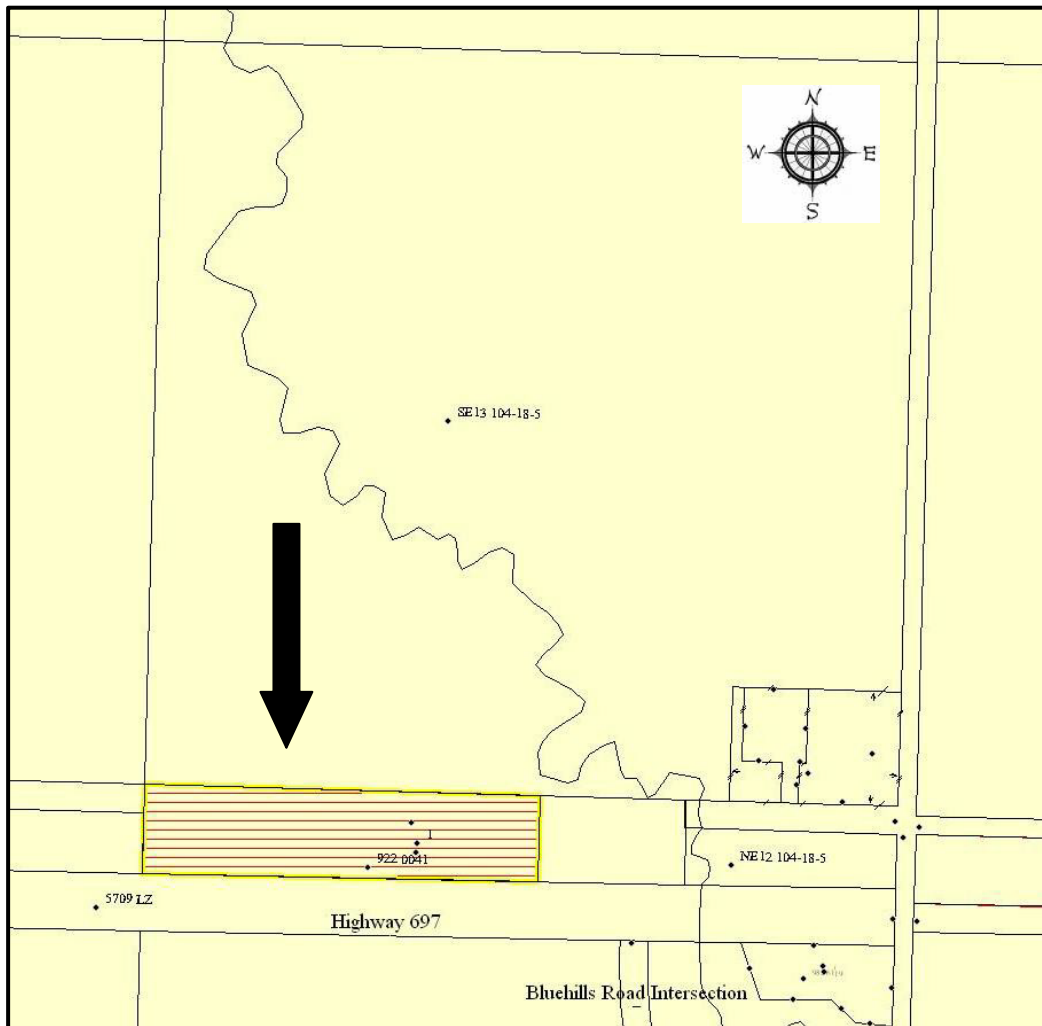
**Rezoned from:** *Rural Country Residential District 1 "RC1"*

**To:** *Agricultural District 1 "A1"*

*("A1" changed to Agricultural "A" by Bylaw 791-10)*

Bylaw 830-11, September 2011

# Plan 922 0041, BI 1, Lot 1 (Part of NW 12-104-18-W5M)



**Location:** *Blue Hills*

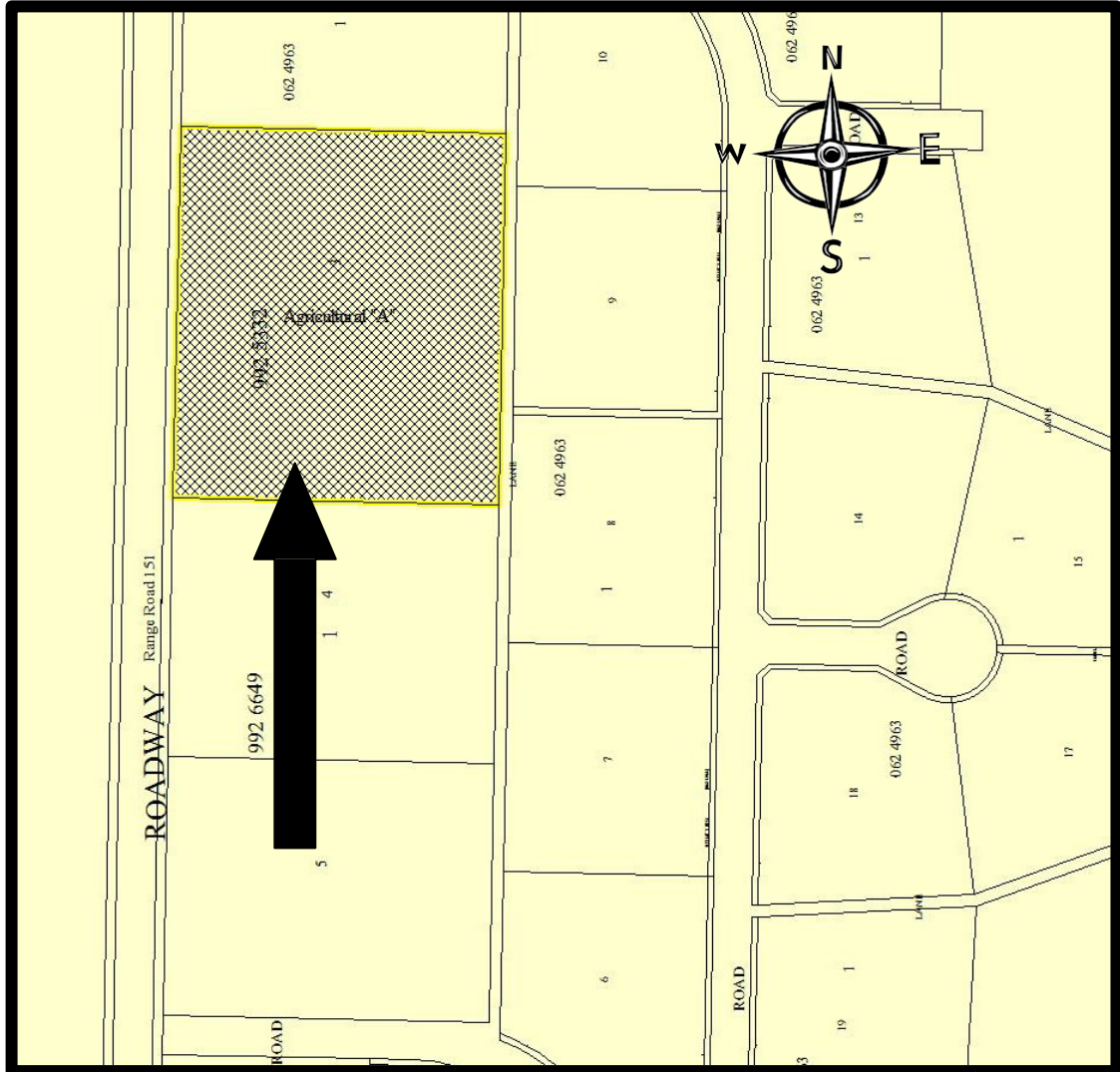
**Rezoned from:** *Agricultural "A"*

**To:** *Highway Development "HD"*

*("HD" changed to Highway Commercial "HC" by Bylaw 1066-17)*

Bylaw 852-12, March 2012

# Plan 992 5332, BI 1, Lot 3



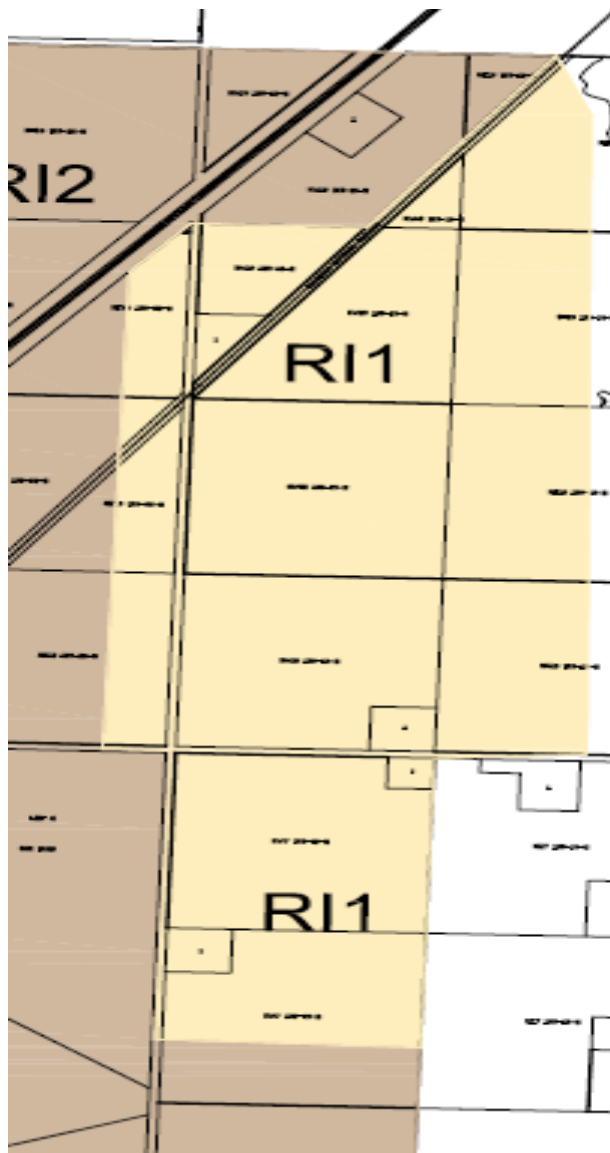
**Location:** *Rural La Crete*

**Rezoned from:** *Rural County Residential 2  
"RC2"*

**To:** *Agricultural "A"*

Bylaw 860-12, July 2012

**For Reference: Mackenzie Highway (Industrial Area Structure Plan,  
Bylaw 900-13)**



**Location: *Rural High Level***  
**Rezoned from: *Agricultural***  
**To: *Rural Industrial 1***

*(“RI1” changed to Rural Industrial Light “RIL” by Bylaw 1066-17)*

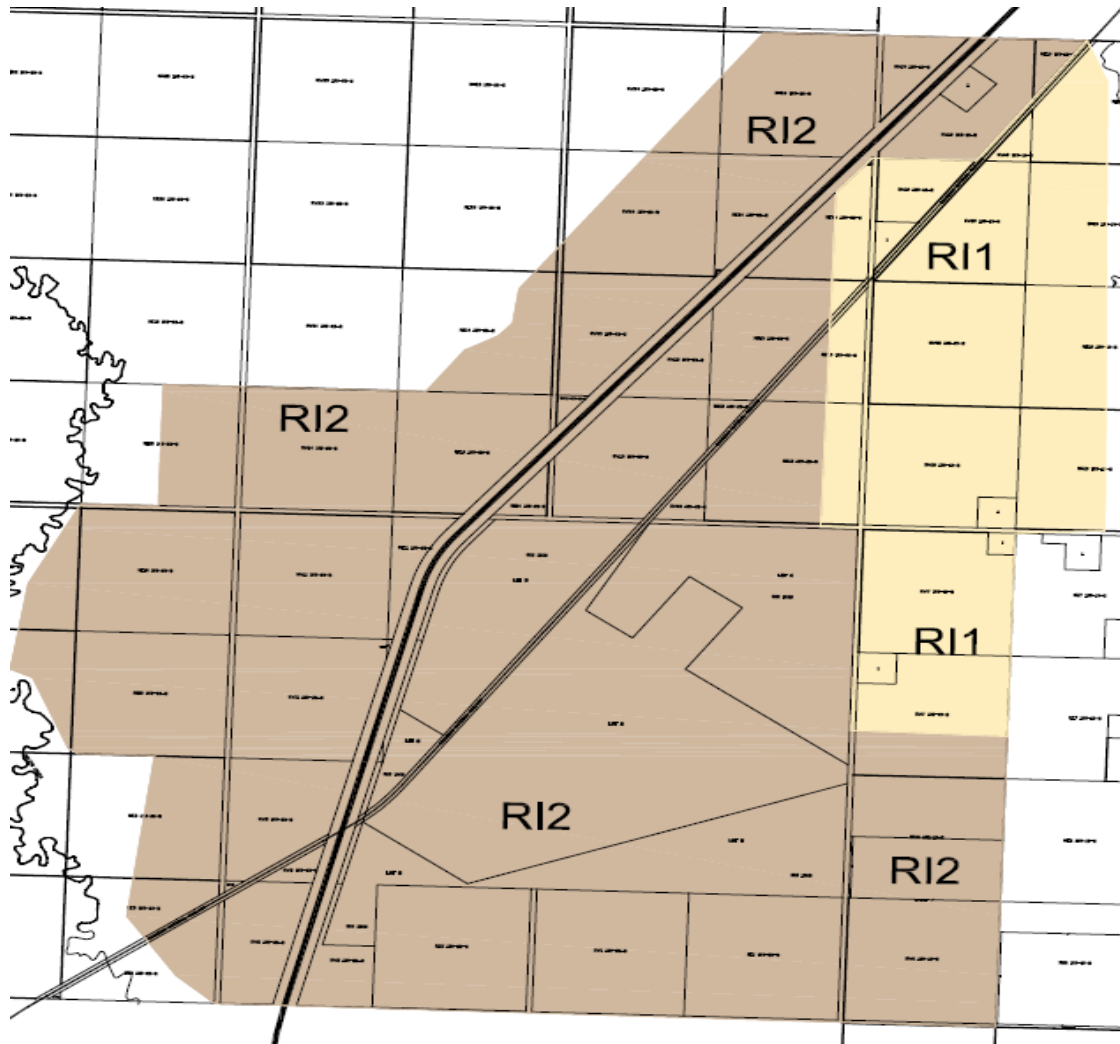
Bylaw 927-13, December, 2013



**Affected Parcels of Land For Mackenzie Highway  
Rezoning (RIL)**

**Part of NE 19-109-19-W5M  
Part of NW 19-109-19-W5M  
SW 19-109-19-W5M  
Part of SE 19-109-19-W5M  
Part of SE 24-109-20-W5M  
Part of NE 13-109-20-W5M  
Part of SE 13-109-20-W5M  
NW 18-109-19-W5M  
SW 18-109-19-W5M  
Part of NE 18-109-19-W5M  
Part of SE 18-109-19-W5M  
NW 7-109-19-W5M  
Part of SW 7-109-19-W5M**

**For Reference: Mackenzie Highway (Industrial Area Structure Plan,  
Bylaw 900-13)**



**Location: Rural High Level**  
**Rezoned from: Agricultural**  
**To: Rural Industrial 2**

*(“RI2” changed to Rural Industrial General “RIG” by Bylaw 1066-17)*

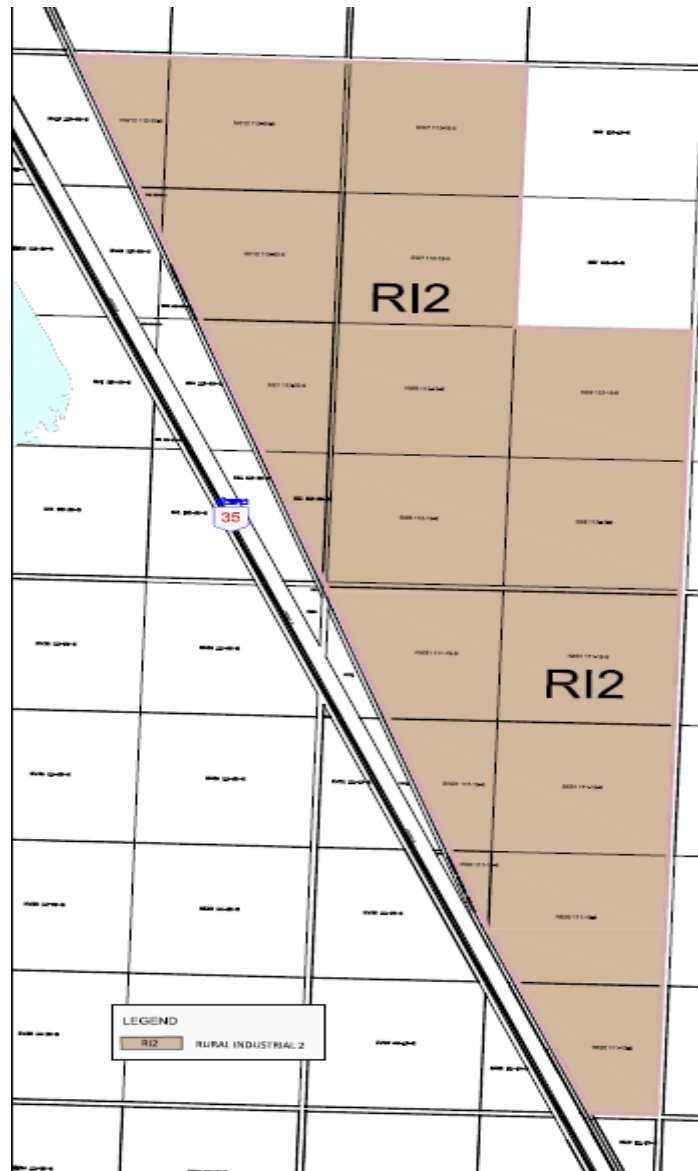
Bylaw 927-13, December, 2013

## Affected Parcels of Land For The Mackenzie Highway Rezoning (RIG)

Part of NW 24-109-20-W5M  
Part of NE 24-109-20-W5M  
Part of SW 24-109-20-W5M  
Part of SE 24-109-20-W5M  
Part of NE 14-109-20-W5M  
SW 14-109-20-W5M  
SE 14-109-20-W5M  
Part of SE 15-109-20-W5M  
NW 13-109-20-W5M  
Part of NE 13-109-20-W5M  
SW 13-109-20-W5M  
Part of SE 13-109-20-W5M  
Part of NW 19-109-19-W5M  
Part of NE 19-109-19-W5M  
Part of NW 10-109-20-W5M  
NE 10-109-20-W5M  
Part of SW 10-109-20-W5M  
SE 10-109-20-W5M

NW 11-109-20-W5M  
NE 11-109-20-W5M  
SW 11-109-20-W5M  
SE 11-109-20-W5M  
Part of NE 3-109-20-W5M  
Part of SE 3-109-20-W5M  
NW 2-109-20-W5M  
SW 2-109-20-W5M  
SE 2-109-20-W5M  
SW 1-109-20-W5M  
SE 1-109-20-W5M  
Part of SW 7-109-19-W5M  
NW 6-109-19-W5M  
SW 6-109-19-W5M  
Plan 002 1068; ; Lot 2  
Plan 002 1068; ; Lot 3  
Plan 002 1068; ; Lot 4  
Plan 002 1068; ; Lot 5

***For Reference: Footner (Industrial Area Structure Plan, Bylaw 899-13)***



**Location: *Footner Lake***  
**Rezoned from: *Agricultural***  
**To: *Rural Industrial 2***

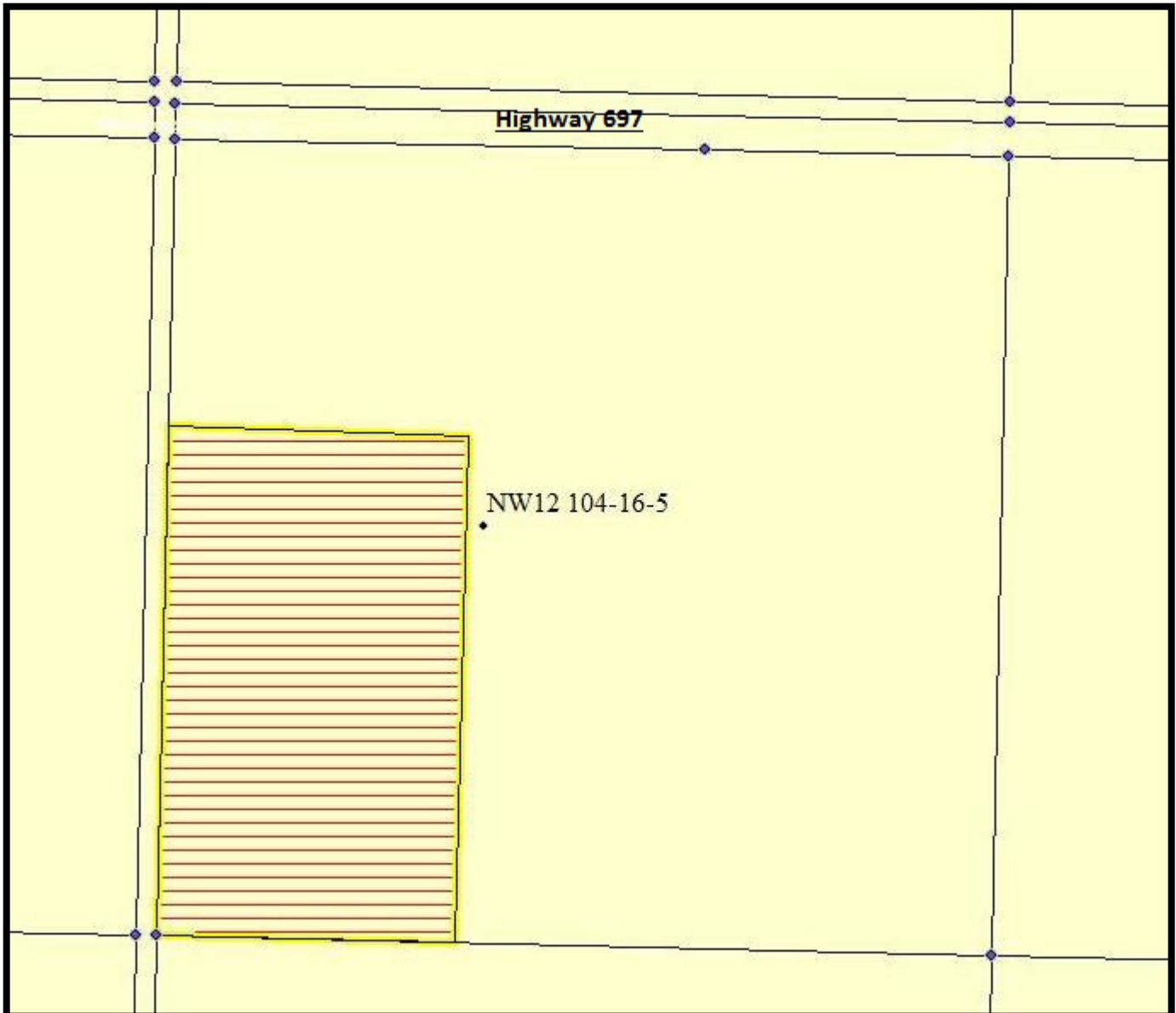
*(“RI2” changed to Rural Industrial General “RIG” by Bylaw 1066-17)*

Bylaw 927-13, December, 2013

**Affected Parcels of Land For The Footner Rezoning  
(RIG)**

**Part of NW 12-112-20-W5M  
Part of SW 12-112-20-W5M  
Part of SE 12-112-20-W5M  
NE 12-112-20-W5M  
NW 7-112-20-W5M  
SW 7-112-19-W5M  
Part of NE 1-112-20-W5M  
Part of SE 1-112-20-W5M  
NW 6-112-19-W5M  
NE 6-112-19-W5M  
SW 6-112-19-W5M  
SE 6-112-19-W5M  
Part of NW 31-111-19-W5M  
Part of SW 31-111-19-W5M  
NE 31-111-19-W5M  
SE 31-111-19-W5M  
Part of NW 30-111-19-W5M  
NE 30-111-19-W5M  
SE 30-111-19-W5M**

## Part of NW 12-104-16-W5M



**Location:** *La Crete Rural*

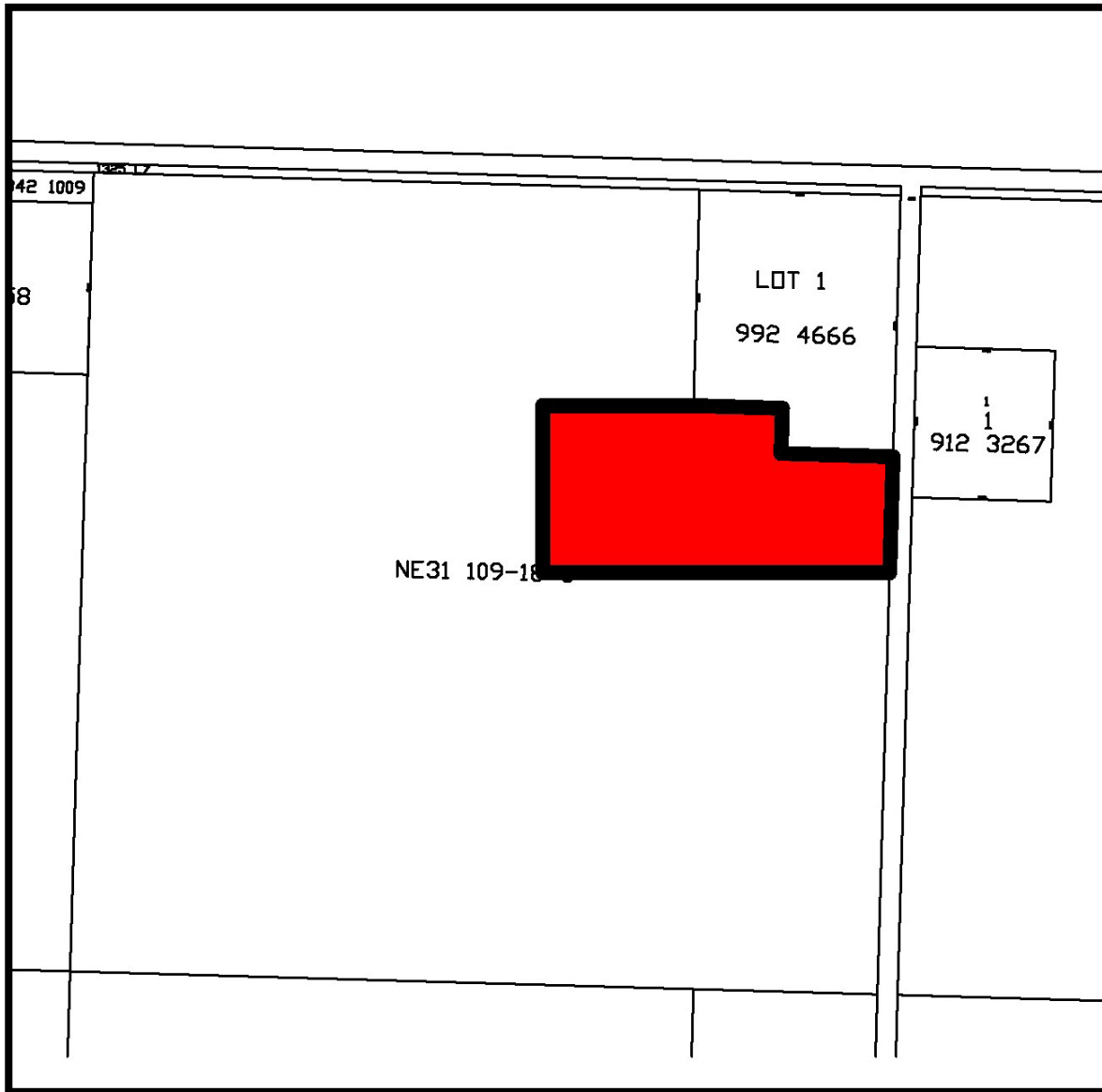
**Rezoned from:** Agricultural "A"

**To:** Rural Industrial 2 "RI2"

*("RI2" changed to Rural Industrial General "RIG" by Bylaw 1066-17)*

Bylaw 929-14, January 2014

# Part of NE 31-109-18-W5M

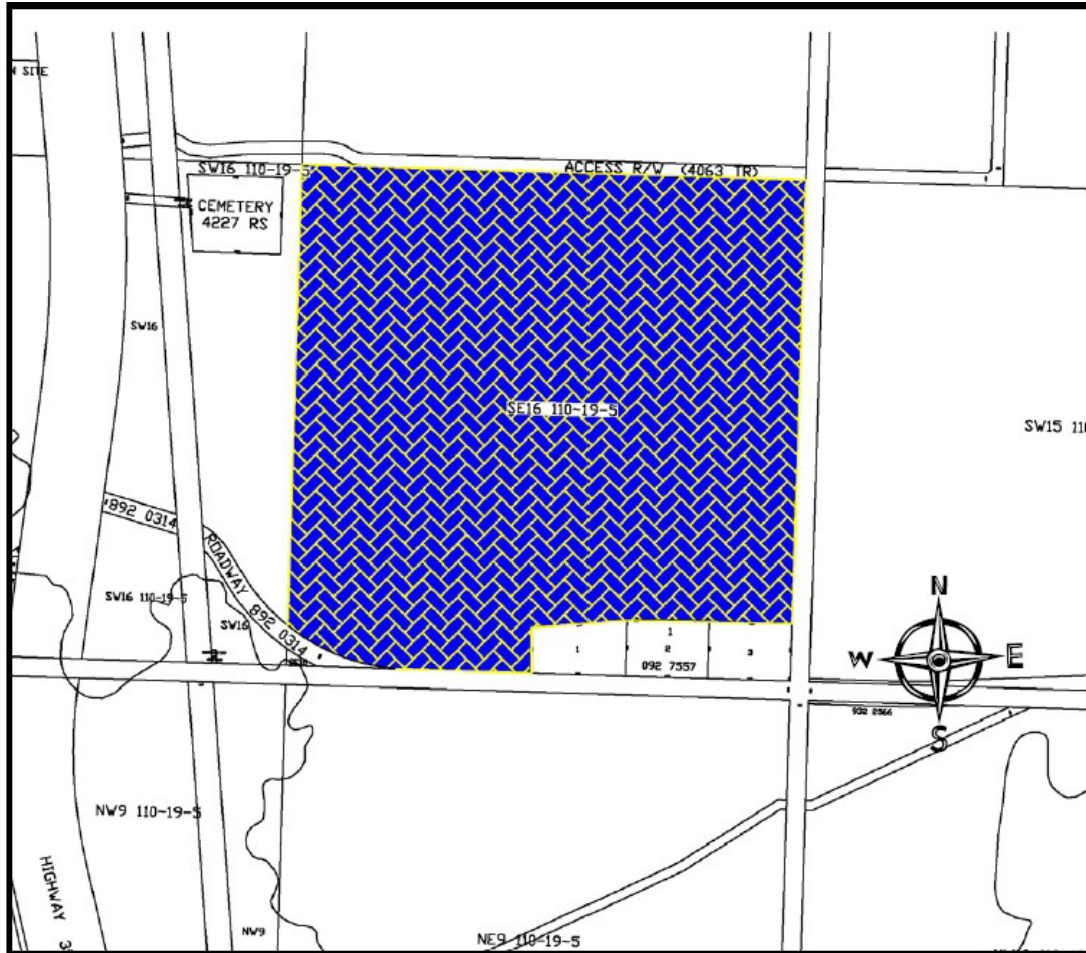


**Location:** *High Level Rural*  
**Rezoned from:** Agricultural "A"  
**To:** Rural Industrial General "RIG"

Bylaw 933-14, March 2014



# SE 16-110-19-W5M



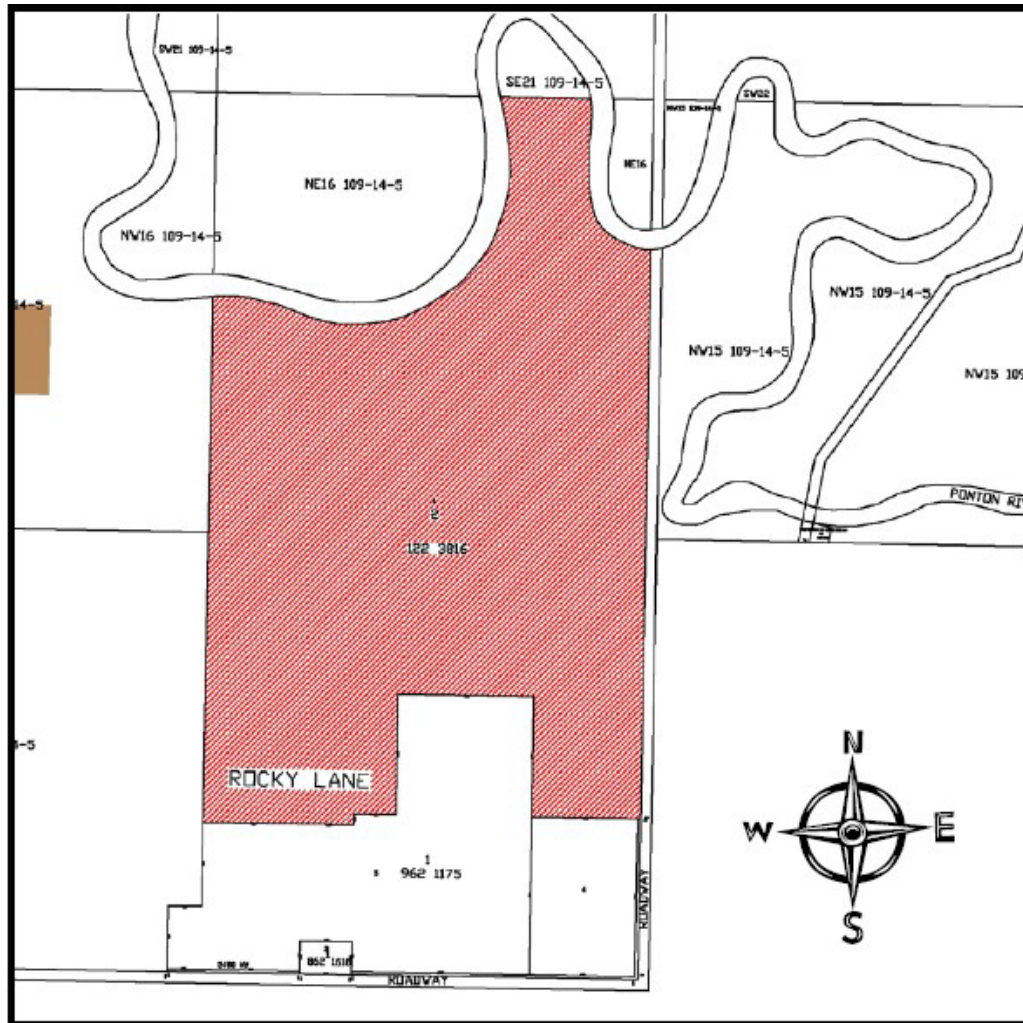
**Location:** *High Level*

**Rezoned from:** *Direct Control "DC"*

**To:** *Recreational District 2 "REC2"*

Bylaw 941-14, June 2014

# Plan 122 3816, BI 2, Lot 1



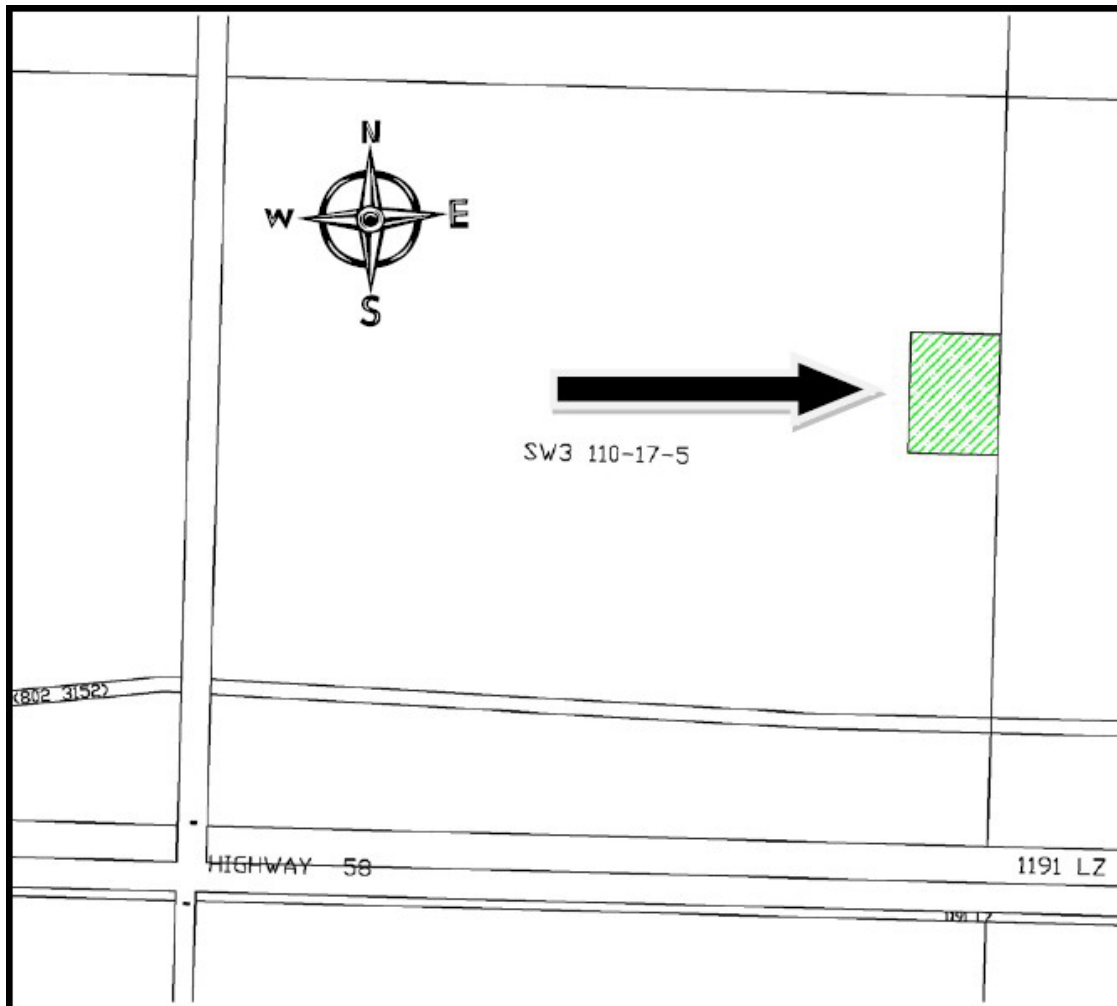
**Location:** *Rocky Lane*

**Rezoned from:** *Agricultural "A"*

**To:** *Recreational District 2 "REC2"*

Bylaw 941-14, June 2014

# PT of SW 3-110-17-W5M



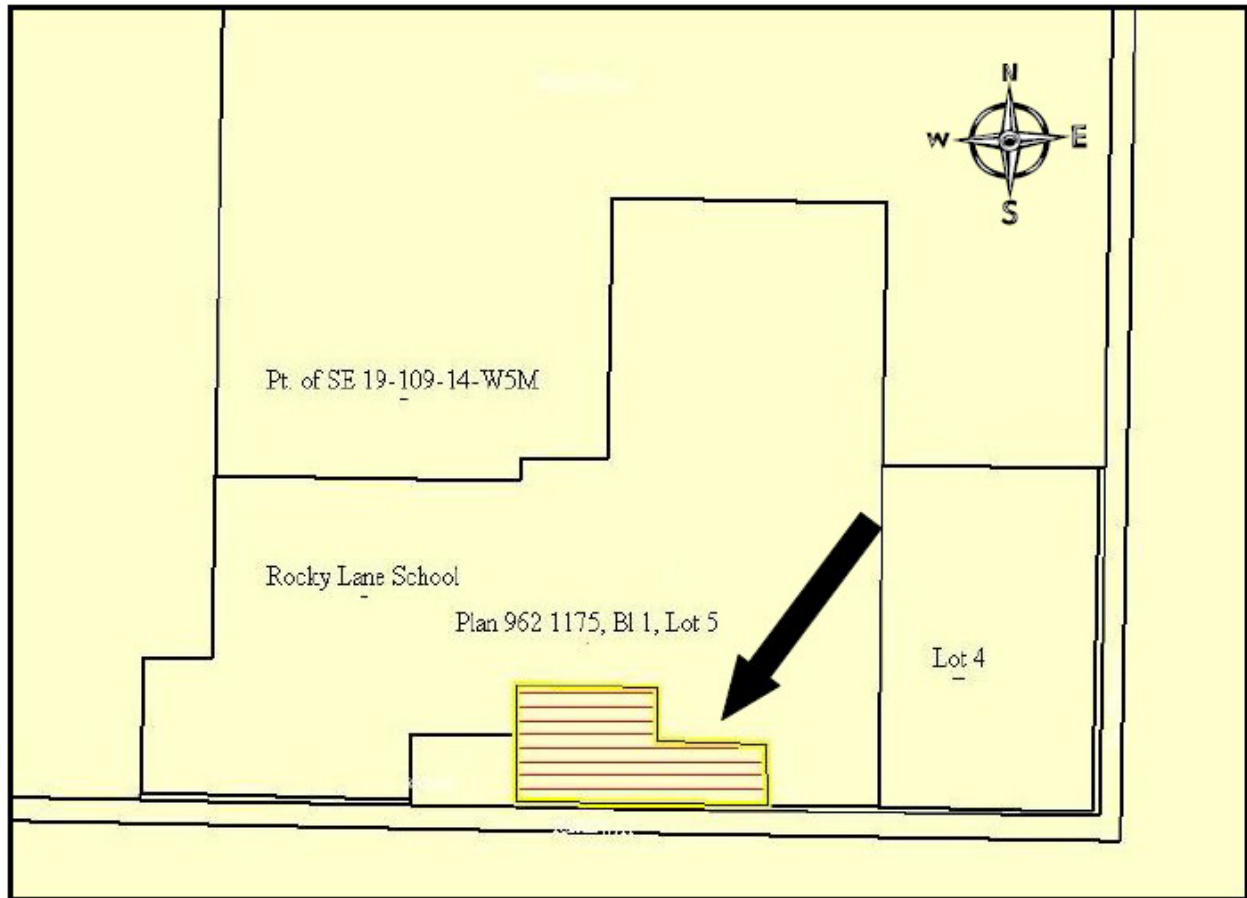
**Location:** *High Level Rural*

**Rezoned from:** *Agricultural "A"*

**To:** *Recreational District 2 "REC2"*

Bylaw 941-14, June 2014

# PT of Plan 962 1175, BI 1, Lot 5 (PT of SE 16-109-14-W5M)



**Location:** *Rocky Lane*

**Rezoned from:** *Agricultural "A"*

**To:** *Residential Condominium District "RCD"*

*("RCD" changed to Direct Control 2 "DC2" by Bylaw 1066-17)*

Bylaw 955-14, June 2014

# Part of NW 24-107-14-W5M



**Location:** *La Crete (Blumenort area)*

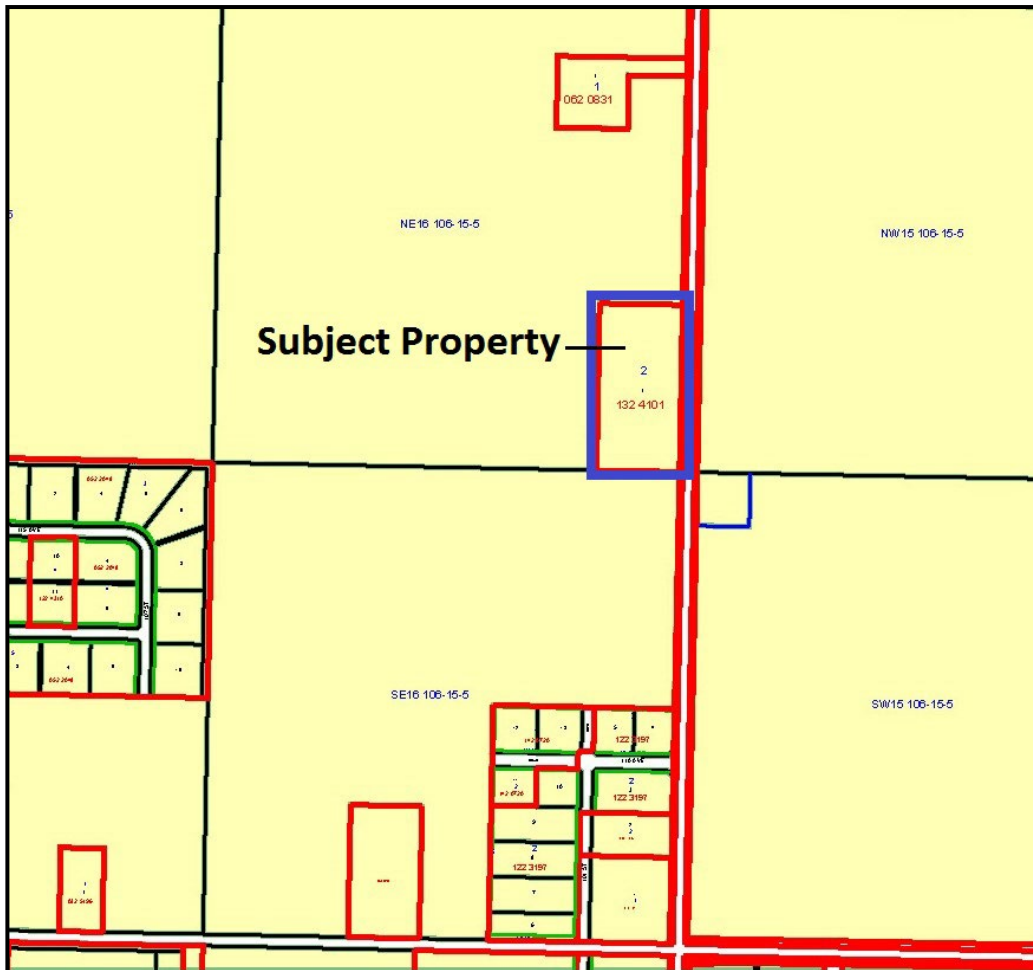
**Rezoned from:** Agricultural "A"

**To:** Rural Industrial 1 "RI1"

*("RI1" changed to Rural Industrial Light "RIL" by Bylaw 1066-17)*

Bylaw 964-14, July 2014

# Plan 132 4101, Block 2, Lot 1



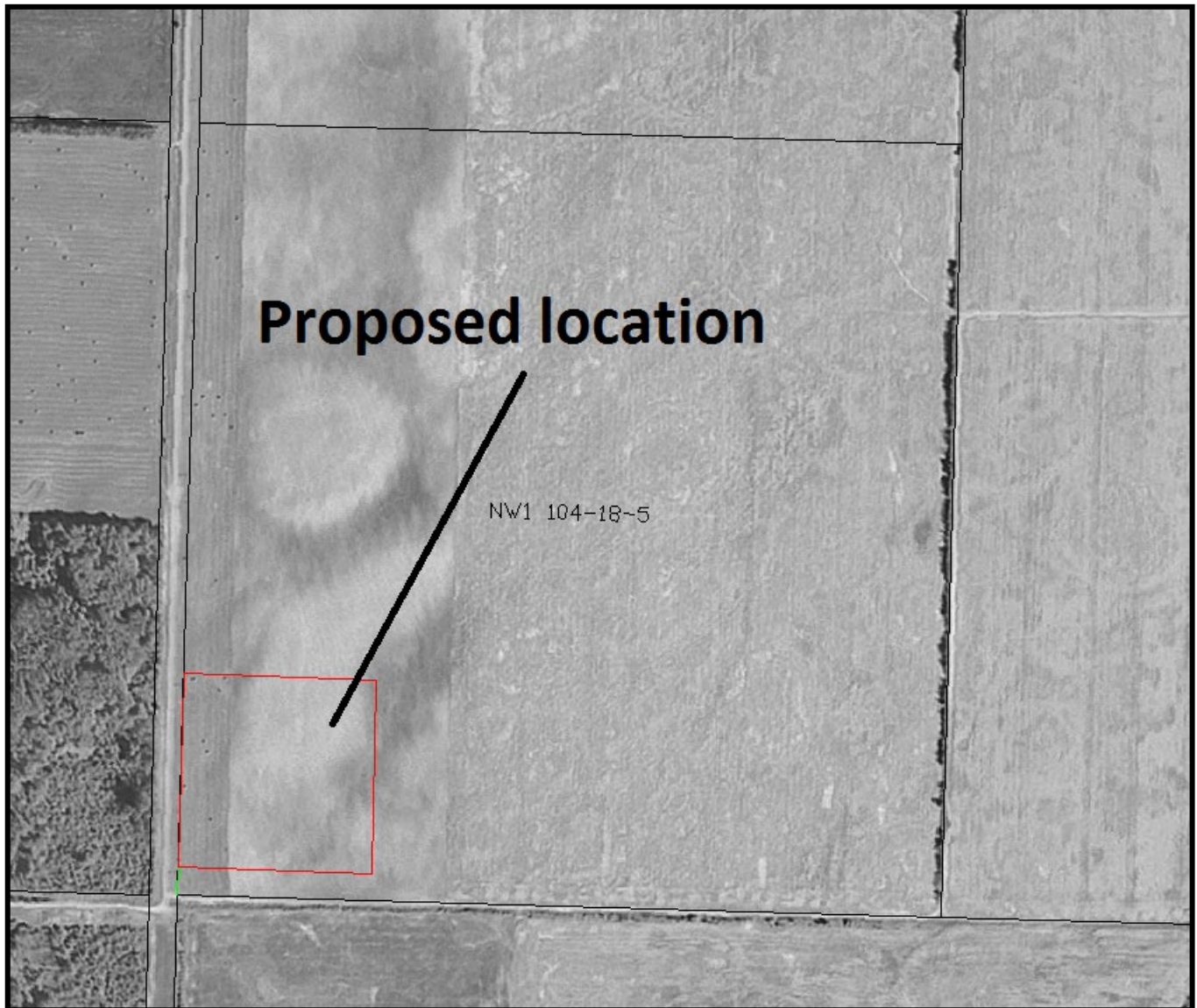
**Location:** *La Crete*  
**Rezoned from:** Agricultural "A"  
**To:** Rural Industrial 1 "RI1"

*("RI1" changed to Rural Industrial Light "RIL" by Bylaw 1066-17)*

Bylaw 972-14, October 2014



# Part of NW 01-104-18-W5M



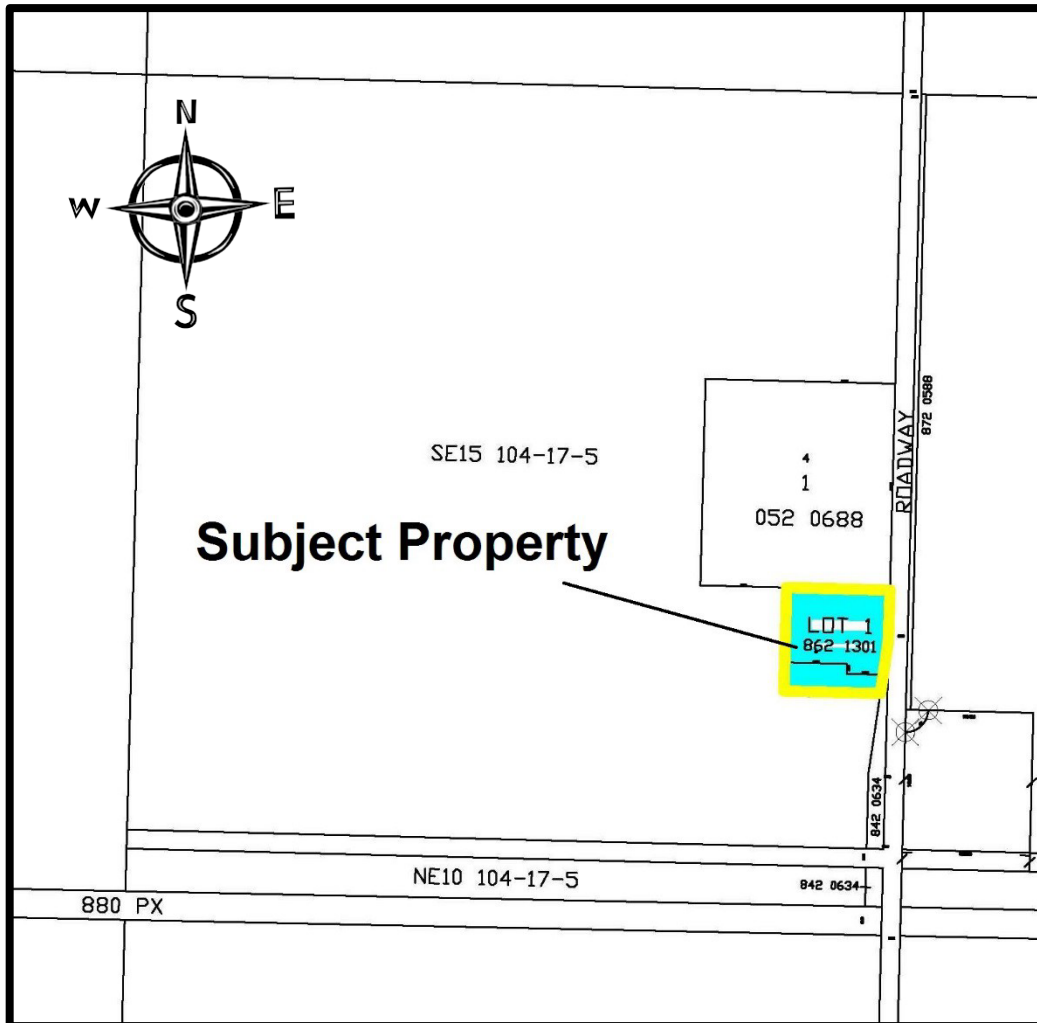
**Location:** *Bluehills Area*  
**Rezoned from:** Agricultural "A"  
**To:** Public/Institutional District "P"

*("P" changed to Institutional "I" by Bylaw 1066-17)*

Bylaw 973-14, October 2014



# Plan 862 1301, Lot 1 & Lot 2



**Location:** *Rural Bluehills*

**Rezoned from:** *Agricultural "A"*

**To:** *Public Institutional "P"*

*("P" changed to Institutional "I" by Bylaw 1066-17)*

Bylaw 983-15, March 2015

# Plan 052 0688, BI 1, Lot 4



**Location:** *Rural Bluehills*

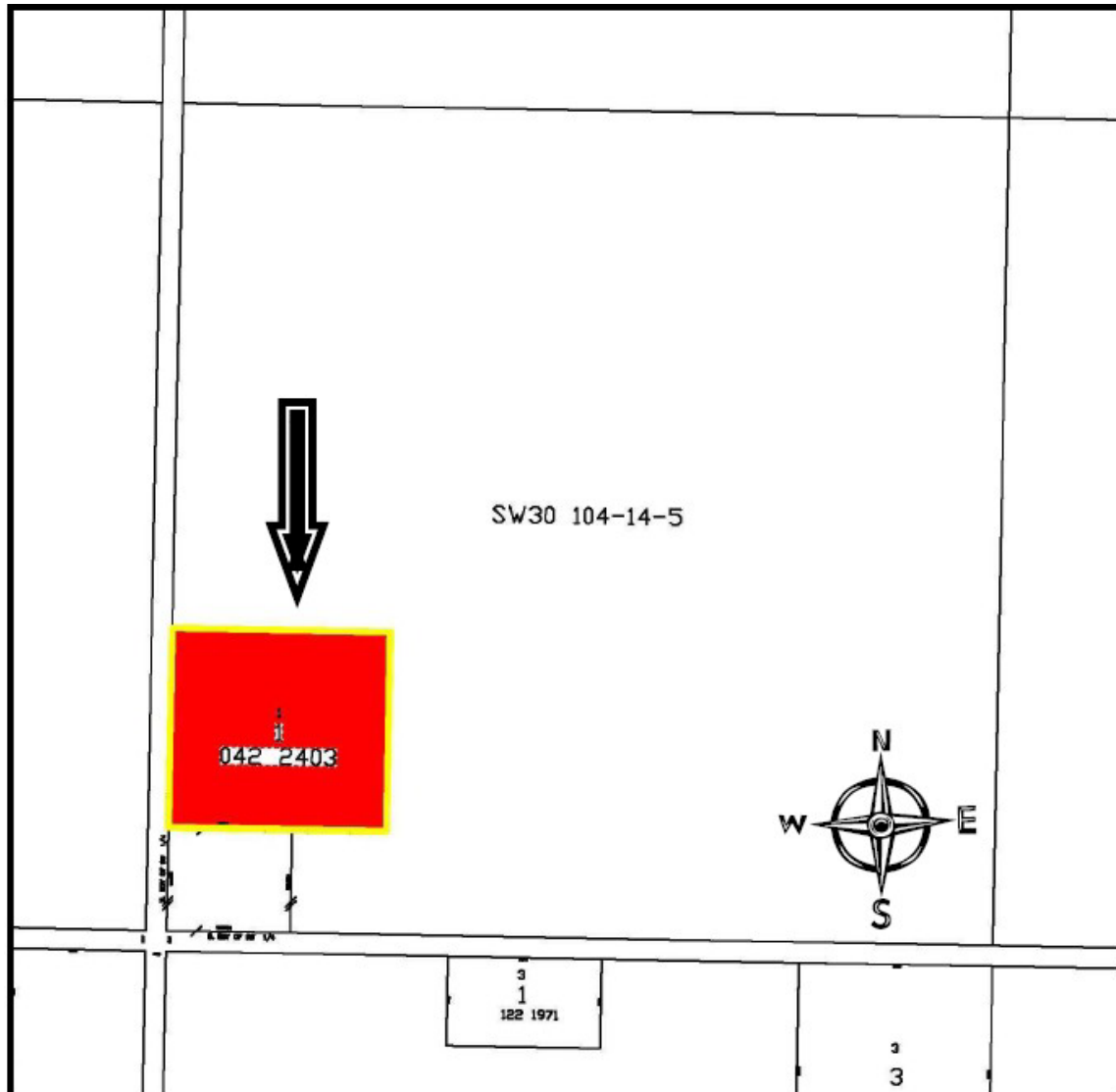
**Rezoned from:** *Agricultural "A"*

**To:** *Public Institutional "P"*

*("P" changed to Institutional "I" by Bylaw 1066-17)*

Bylaw 986-15, March 2015

# Plan 042 2403, BI 1, Lot 1



**Location:** *Buffalo Head Prairie*

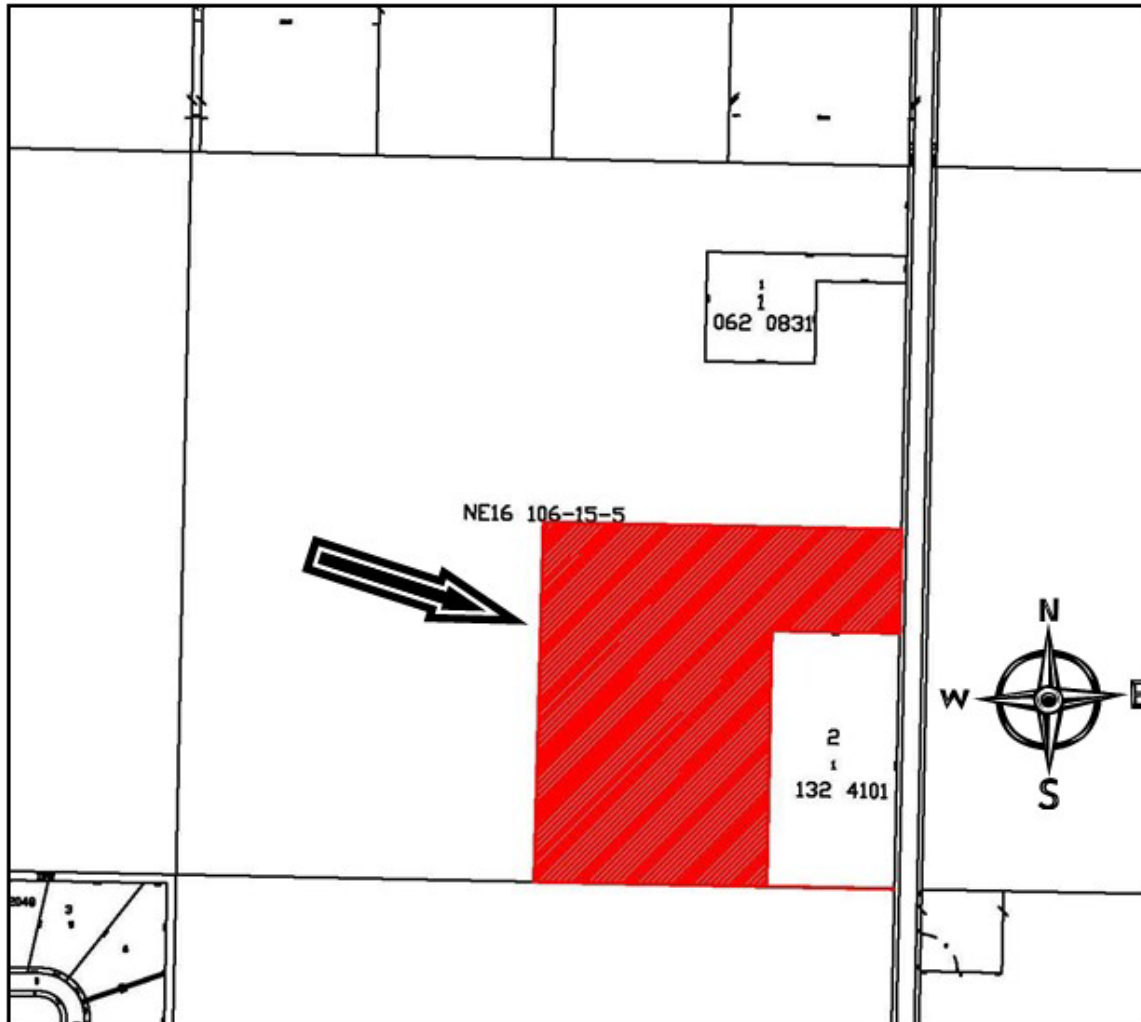
**Rezoned from:** *Agricultural "A"*

**To:** *Public/Institutional District "P"*

*("P" changed to Institutional "I" by Bylaw 1066-17)*

Bylaw 1003-15, September 2015

# PT of NE 16-106-15-W5M



**Location:** *La Crete*

**Rezoned from:** *Agricultural "A"*

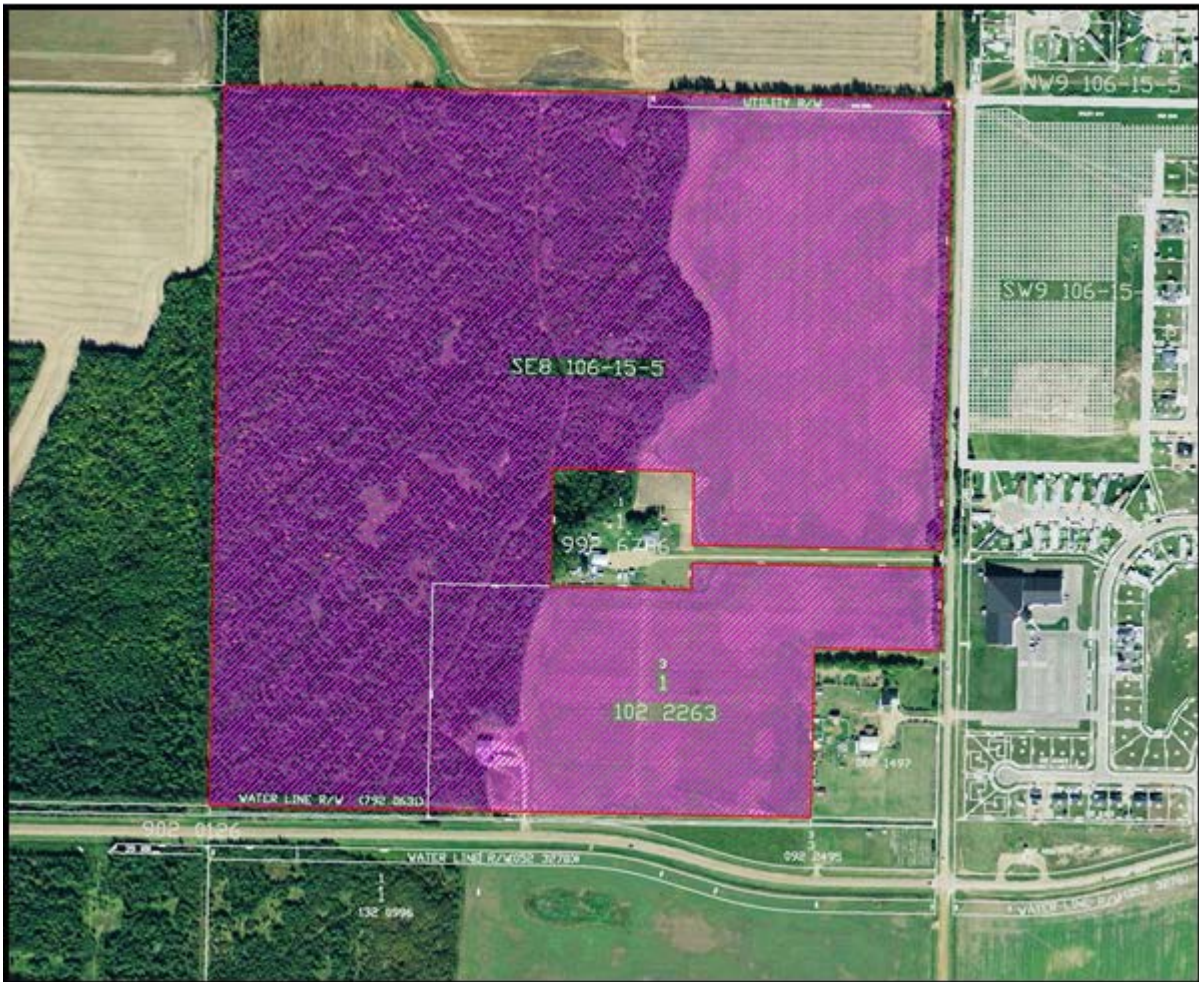
**To:** *Rural General Industrial District "RI2"*

*("RI2" changed to Rural Industrial General "RIG" by Bylaw 1066-17)*

Bylaw 1006-15, October 2015



# PT of SE 8-106-15-W5M & Plan 102 2263, Block 1, Lot 3



**Location:** *La Crete*

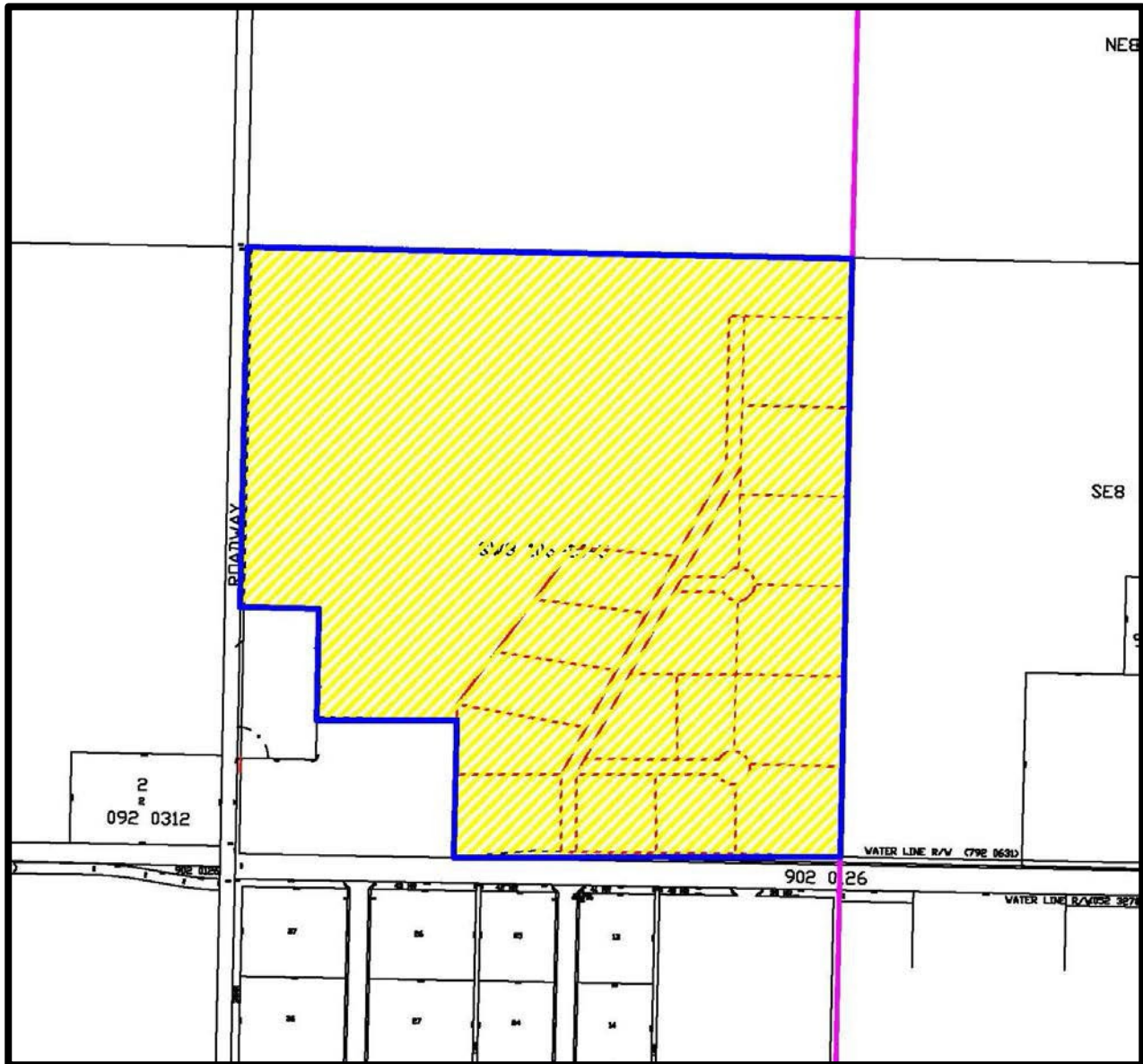
**Rezoned from:** *Urban Fringe "UF"*

**To:** *Hamlet Residential District 1B "HR1B"*

Bylaw 1014-16, February 2016



# Part of SW 8-106-15-W5M



**Location:** *La Crete Rural*

**Rezoned from:** Agricultural "A"

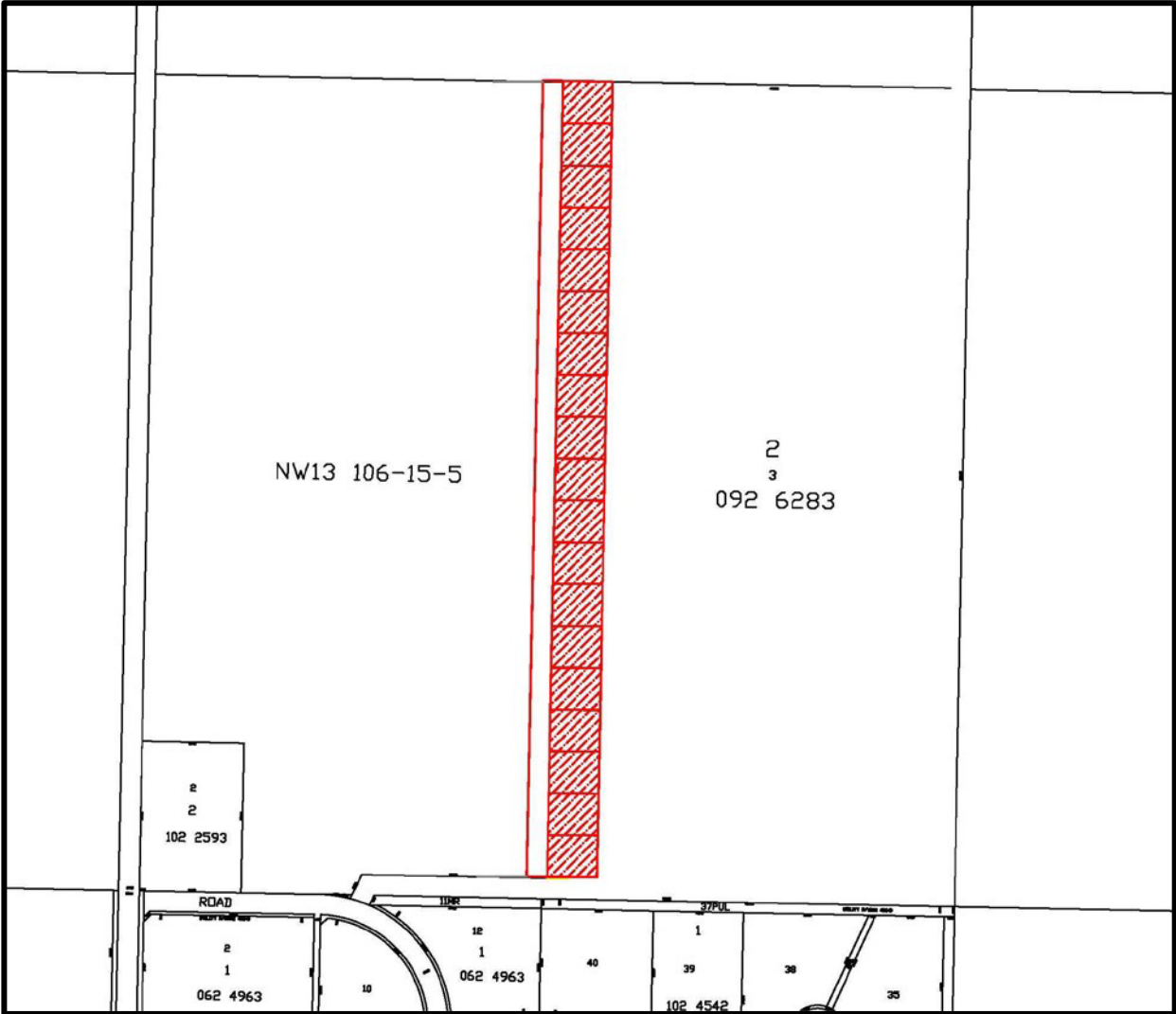
**To:** *Rural Country Residential 3 "RC3"*

*("RC3" changed to Rural Country Residential 3 "RCR3" by Bylaw 1066-17)*

Bylaw 1028-16, June 2016



# Part of NW 13-106-15-W5M



**Location:** *La Crete Golf Course*

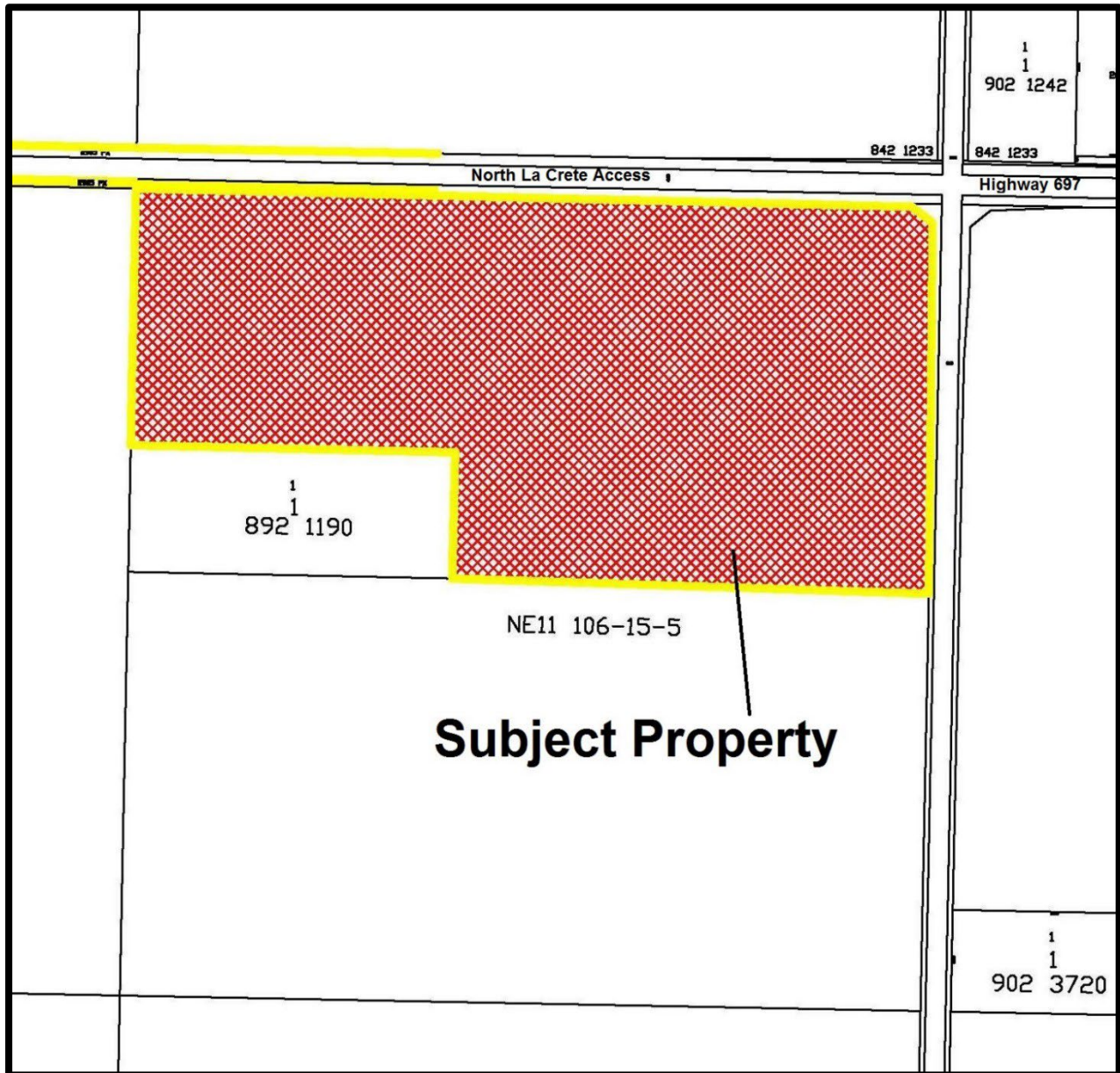
**Rezoned from:** Recreational “REC”

**To:** *Country Recreational “RC”*

*(“RC” changed to Country Recreation “CREC” by Bylaw 1066-17)*

Bylaw 1043-16, September 2016

# Part of NE 11-106-15-W5M



**Location:** *La Crete Rural*

**Rezoned from:** Agricultural “A”

**To:** *La Crete Highway Commercial “HC2”*

*(“HC2” changed to Highway Commercial “HC” by Bylaw 1066-17)*

Bylaw 1027-16, November 2016

# Part of NW 13-106-15-W5M



**Location:** *La Crete Rural*

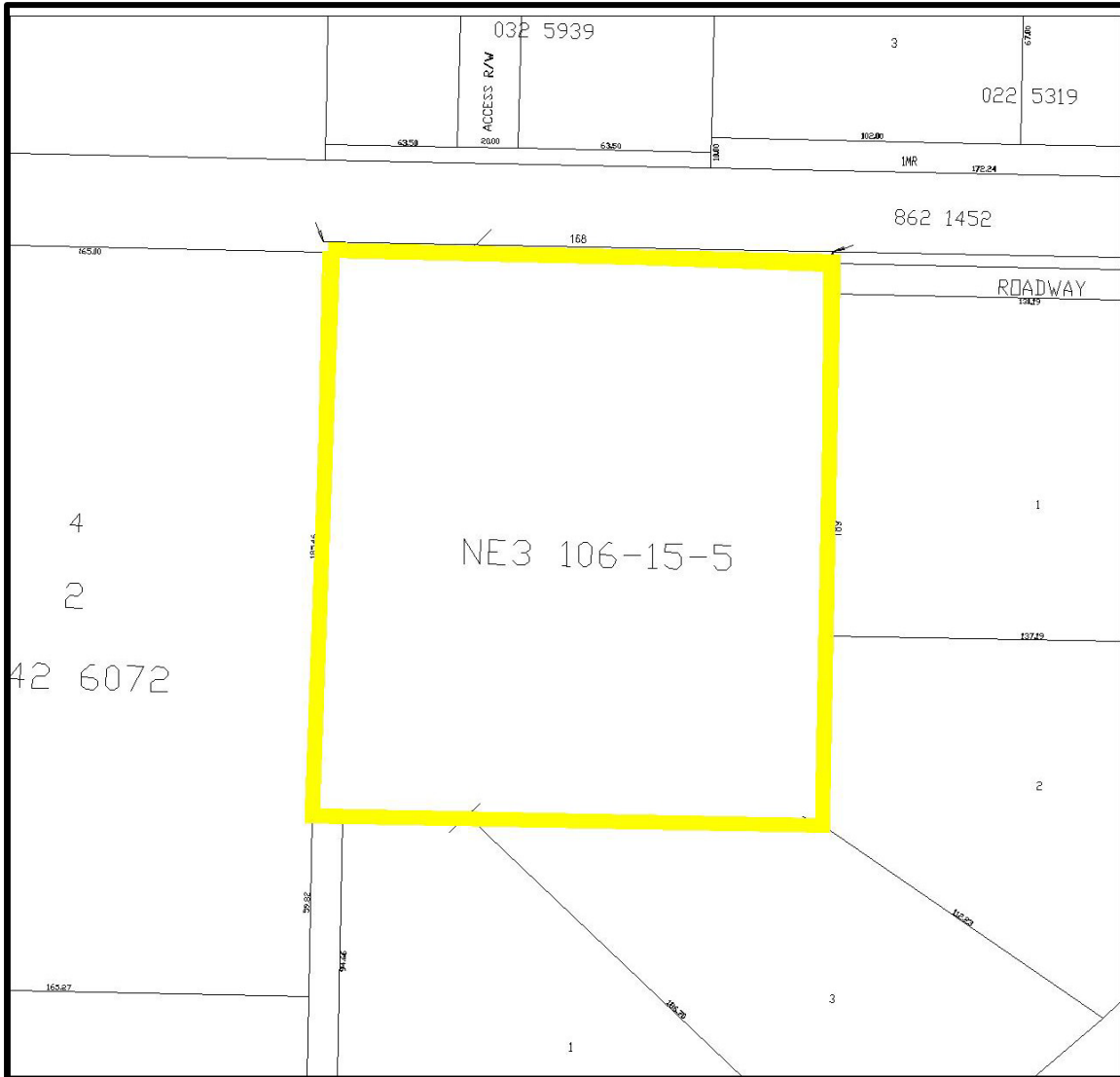
**Rezoned from:** Agricultural “A”

**To:** *Country Recreational “RC”*

*(“RC” changed to Country Recreation “CREC” by Bylaw 1066-17)*

Bylaw 1052-16, November 2016

# Part of NE 3-106-15-W5M



**Location:** *La Crete*

**Rezoned from:** Hamlet Country Residential “*H-CR*”

**To:** La Crete Highway Commercial “*LC-HC*”

Bylaw 1081-17, November 2017

**Affected Rural Parcels Containing Place of Worship  
and/or an Educational Facility in Mackenzie County**

Cornerstone Evangelical Church	Lot 1, Block 1, Plan 972 2782
Countryside Community Church	Lot 2, Block 1, Plan 072 4450
Hillside Christian Fellowship Church	Lot 1, Block 1, Plan 012 2292
Peace Mennonite Church	Part of NE 33-105-14-W5M
Tompkins Evangelical Church	Lot 1, Block 1, Plan 032 3401
Buffalo Head Mennonite School	Lot 1, Block 1, Plan 082 2164
Buffalo Head Mennonite School	Lot 1, Block 1, Plan 152 4623
Buffalo Head Prairie Old Colony Church	Lot 3, Block 1, Plan 1221971
Blumenort Old Colony Church	Lot 2, Block 1, Plan 152 2958
Wilson Prairie Sommerfeld Church	Lot 1, Block 1, Plan 972 1364
Tompkins Sommerfeld Church	Lot 1, Block 1, Plan 182 1217
Osterwich Sommerfeld Church	Lot 1, Block 1, Plan 142 3878
La Crete Sommerfeld Church	Lot 1, Block 1, Plan 072 0259
Blumenort Sommerfeld Church	Lot 1, Block 1, Plan 952 5112
Wilson Prairie Mennonite School	Lot 1, Block 1, Plan 942 3645
Wilson Prairie Mennonite School	Lot 1, Block 1, Plan 892 3135
Wilson Prairie Mennonite School	Lot 1, Block 1, Plan 972 0241

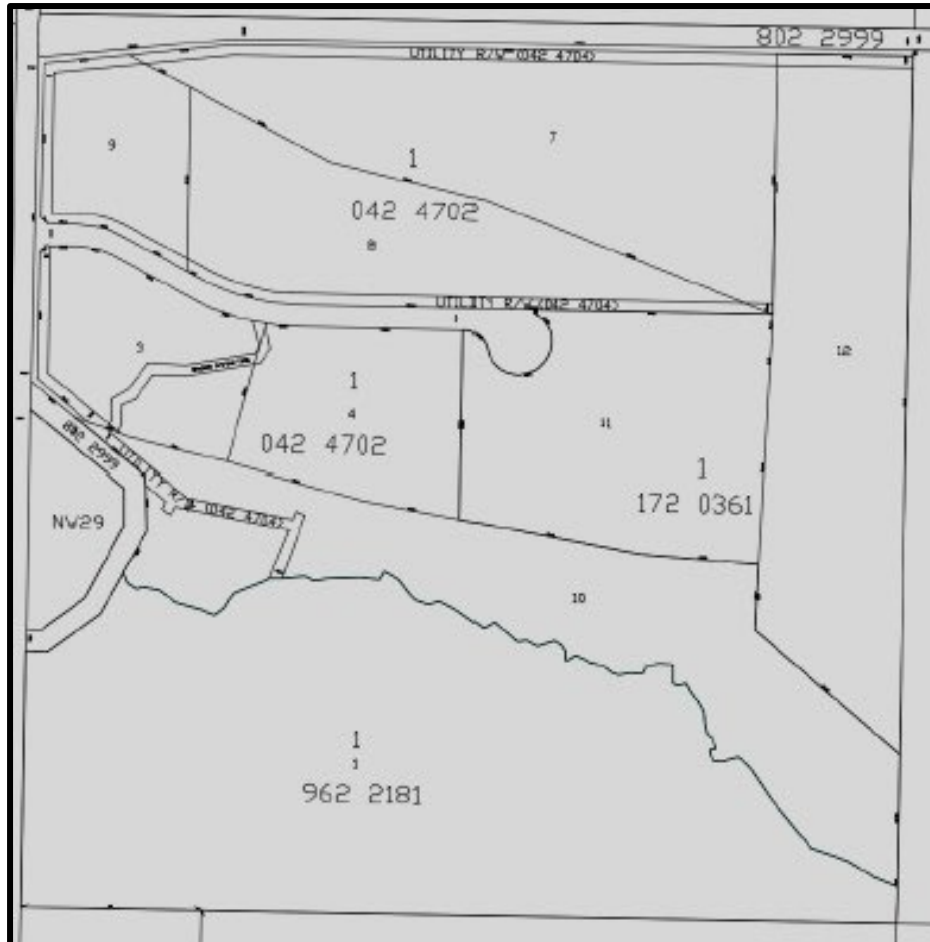
**Location:** *La Crete Rural*

**Rezoned from:** Agricultural “A”

**To:** *Institutional “I”*

Bylaw 1098-18, June 2018

# NW 29-106-15-W5M

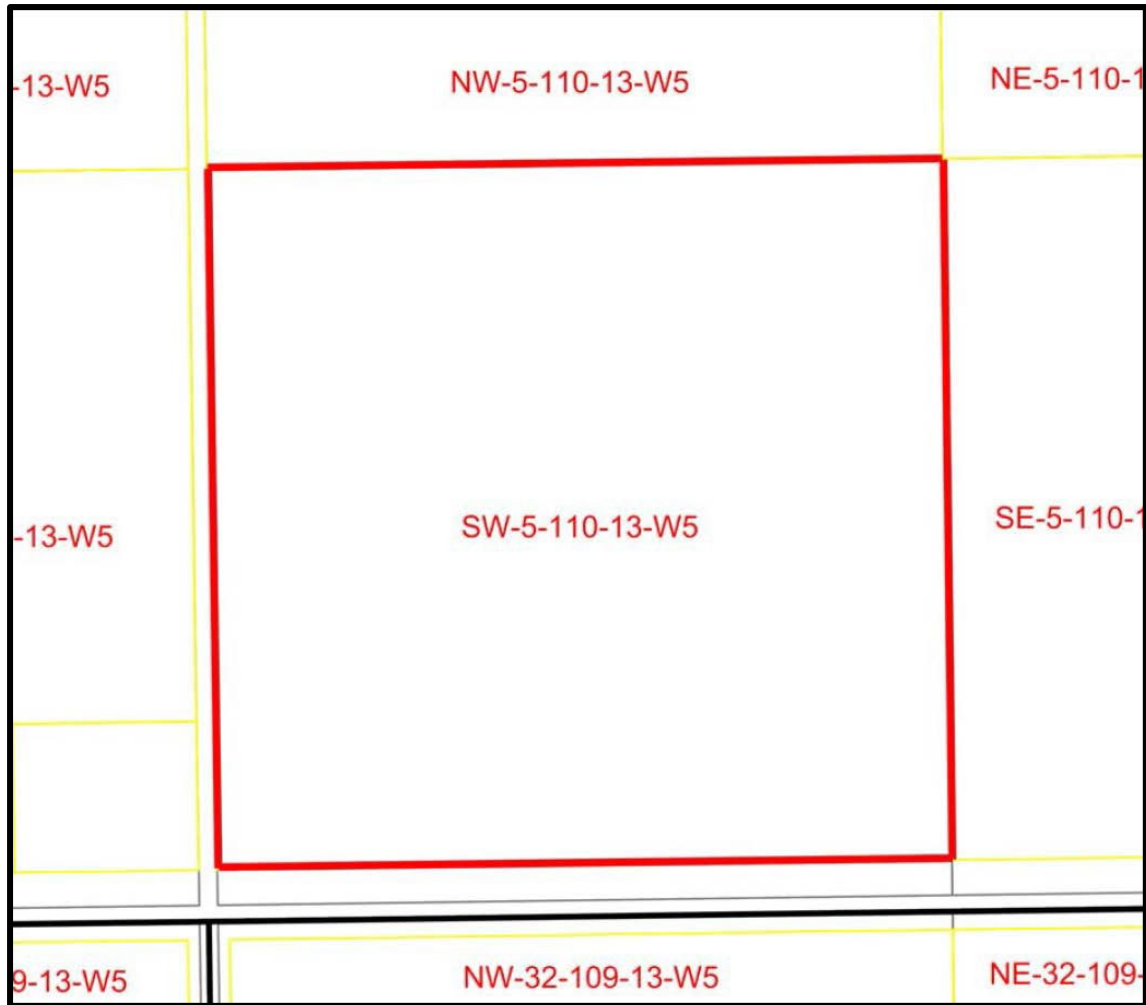


**Location:** *La Crete Rural*  
**Zoning Overlay**

**To:** Include SHOP – FARM and increase the amount of animal units.

Bylaw 1111-18, August 2018

# SW 5-110-13-W5M



**Location:** *12 Mile Corner*

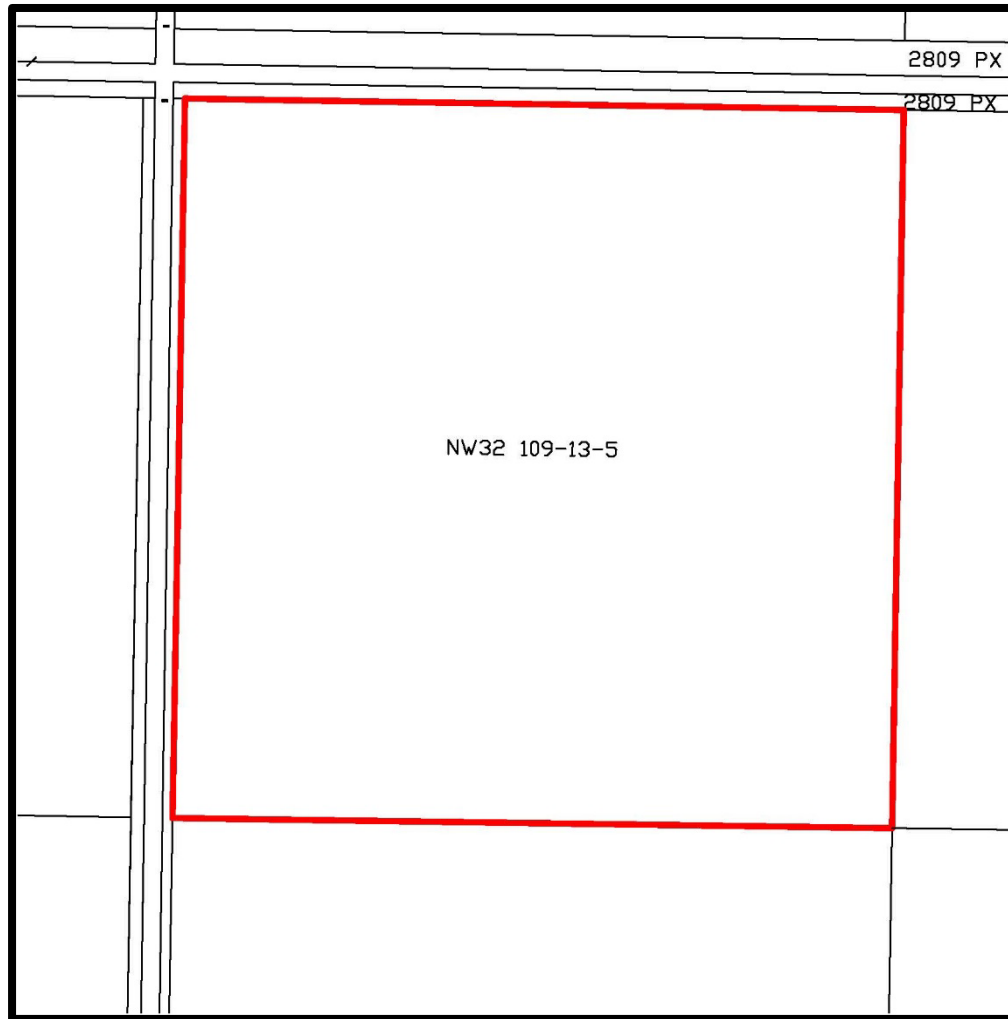
**Rezoned from:** Agricultural “A”

**To:** Rural Industrial – General “RIG”

Bylaw 1126-18, December 2018



# NW 32-109-13-W5M



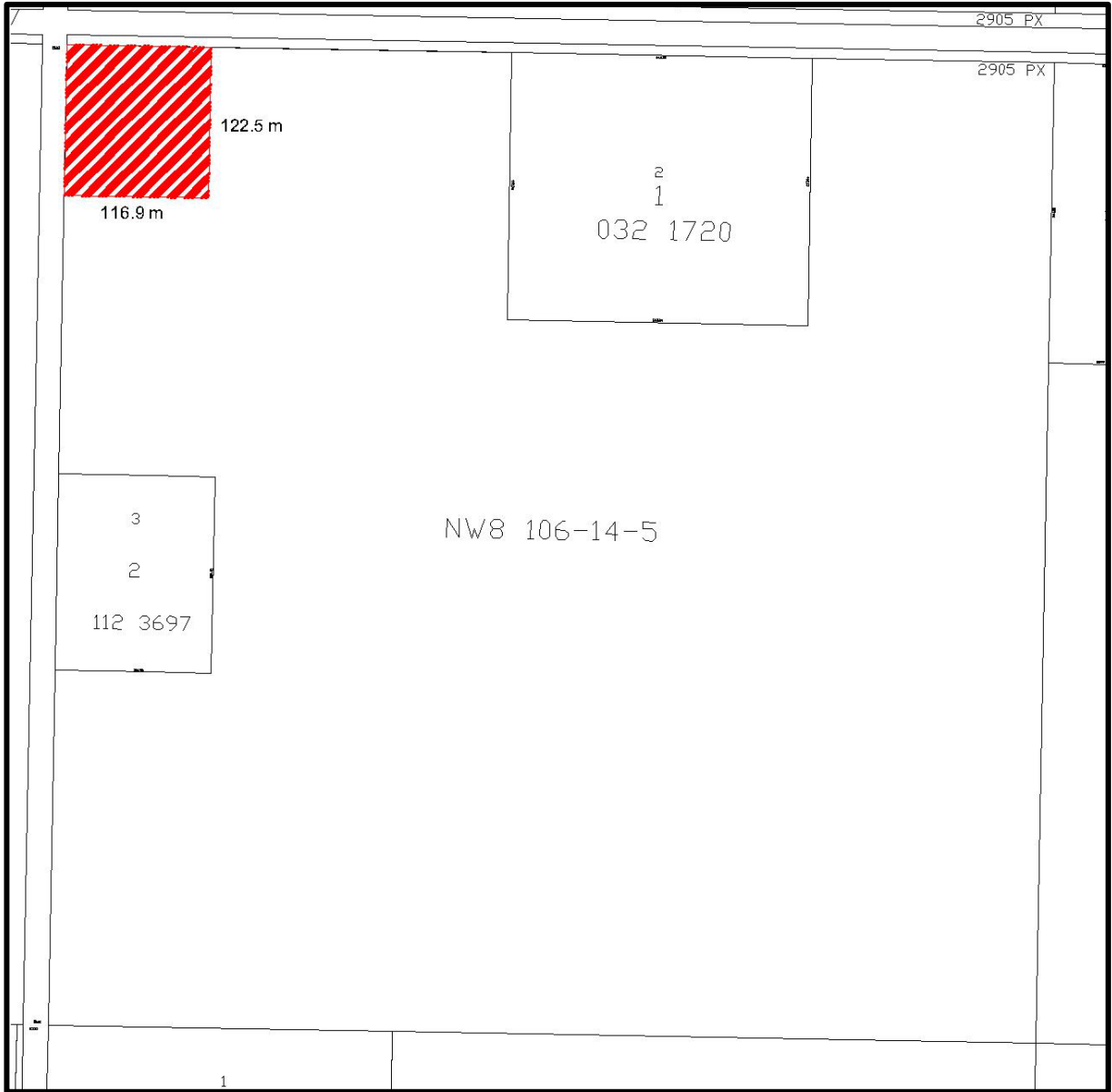
**Location:** *Fort Vermilion Rural (12 Mile Corner)*

**Rezoned from:** Agricultural “A”

**To:** Rural Industrial – General “RIG”

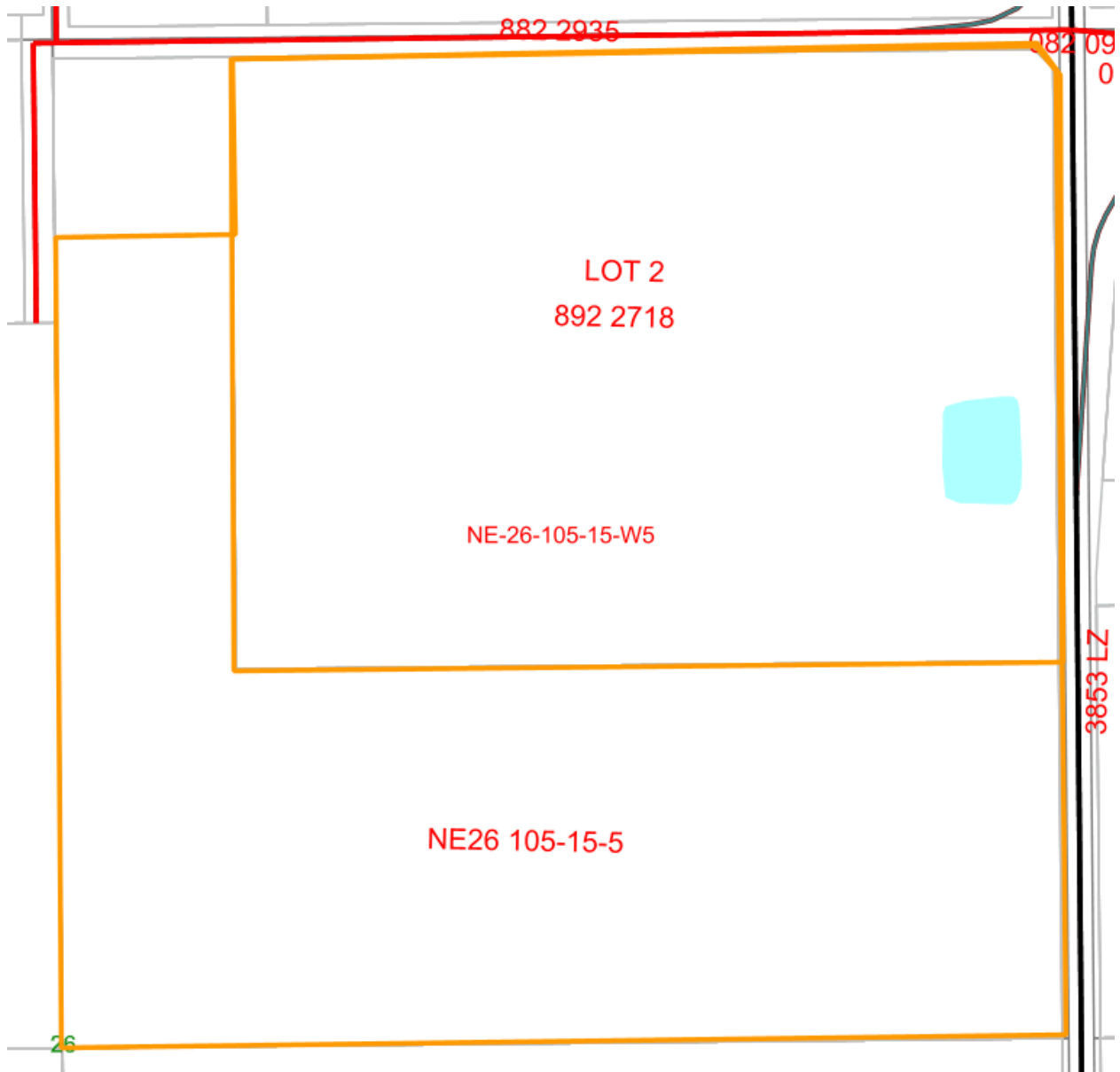
Bylaw 1130-19, March 2019

# Pt of NW 8-106-14-W5M



**Location:** *La Crete Rural*  
**Rezoned from:** Agricultural “A”  
**To:** Direct Control 2 “DC2”

Plan 892 2718,, Lot 2 &  
NE 26-105-15-W5M



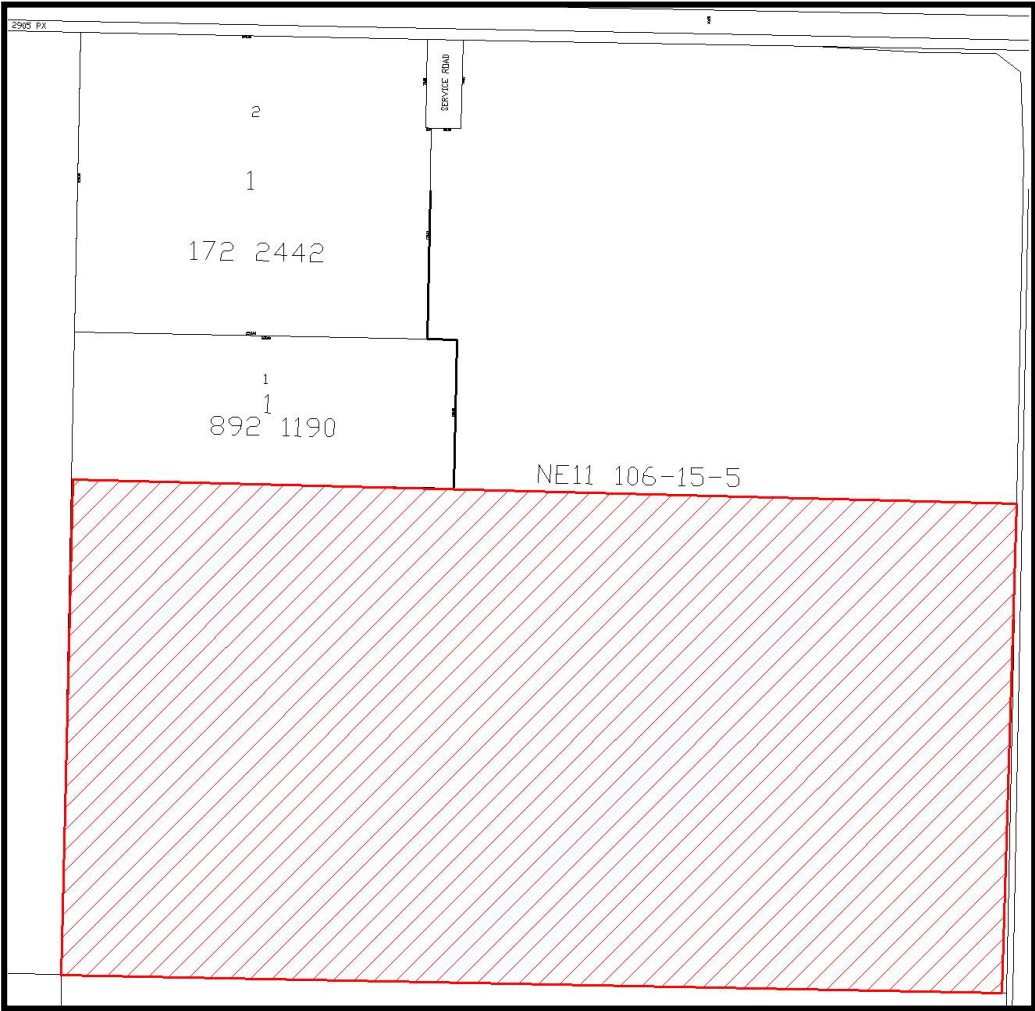
**Location:** *La Crete*

**Rezoned from:** Agricultural "A"

**To:** Rural Industrial General "RIG"

Bylaw 1148-19, August 2019

# Pt of NE 11-106-15-W5M



**Location:** *La Crete Rural*  
**Rezoned from:** Agricultural "A"  
**To:** Rural Industrial General "RIG"

Bylaw 1152-19, September 2019

# Plan 182 1653, Block 1, Lot 2



**Location:** *La Crete Rural*

**Rezoned from:** Agricultural "A"

**To:** Rural Industrial General "RIG"

Bylaw 1154-19, October 2019, Area Amended by Bylaw 1252-22 (Map 127)

# Part of SE 02-106-15-W5M



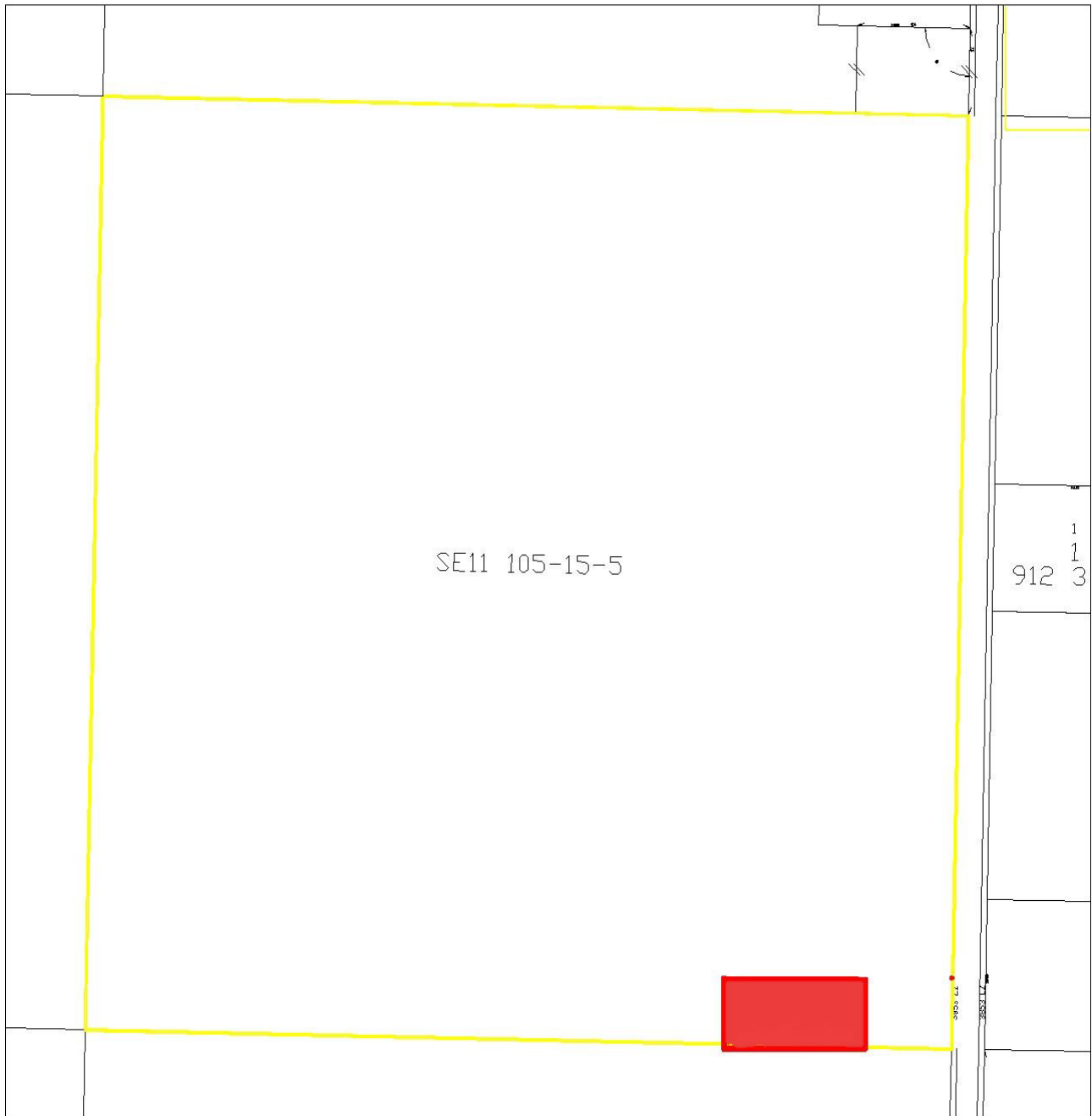
**Location:** *La Crete Rural*

**Rezoned from:** Agricultural "A"

**To:** Rural Industrial General "RIG"

Bylaw 1156-19, January 2020

# Part of SE 11-105-15-W5M



**Location:** *La Crete Rural*

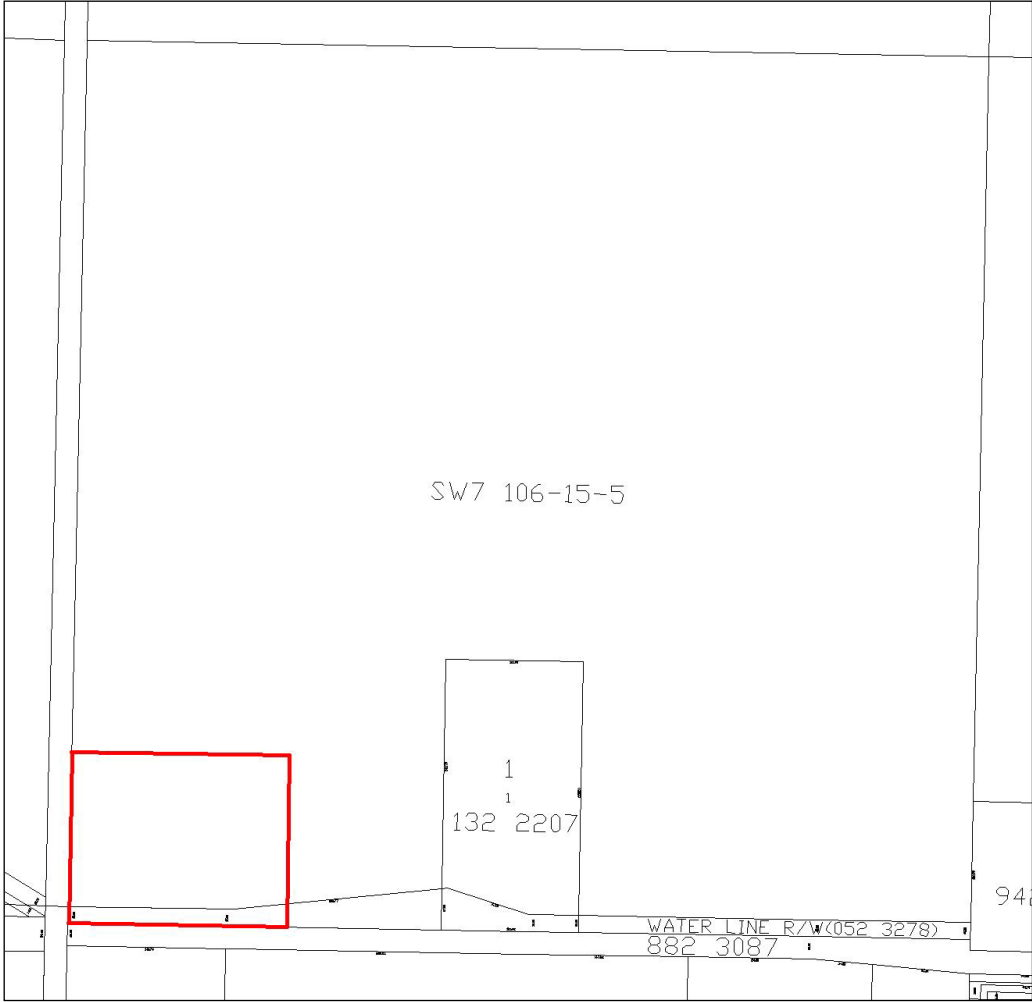
**Rezoned from:** Agricultural "A"

**To:** Direct Control 2 "DC2"

Bylaw 1185-20, July 2020



# Part of SW 7-106-15-W5M



**Location:** *La Crete Rural*  
**Rezoned from:** Agricultural “A”  
**To:** Institutional “I”

Bylaw 1192-20, September 2020

# Part of SE 34-105-15-W5M



**Location:** *La Crete Rural*

**Rezoned from:** Rural Country Residential 1  
"RCR1"

**To:** Agricultural "A"

Bylaw 1193-20, September 2020

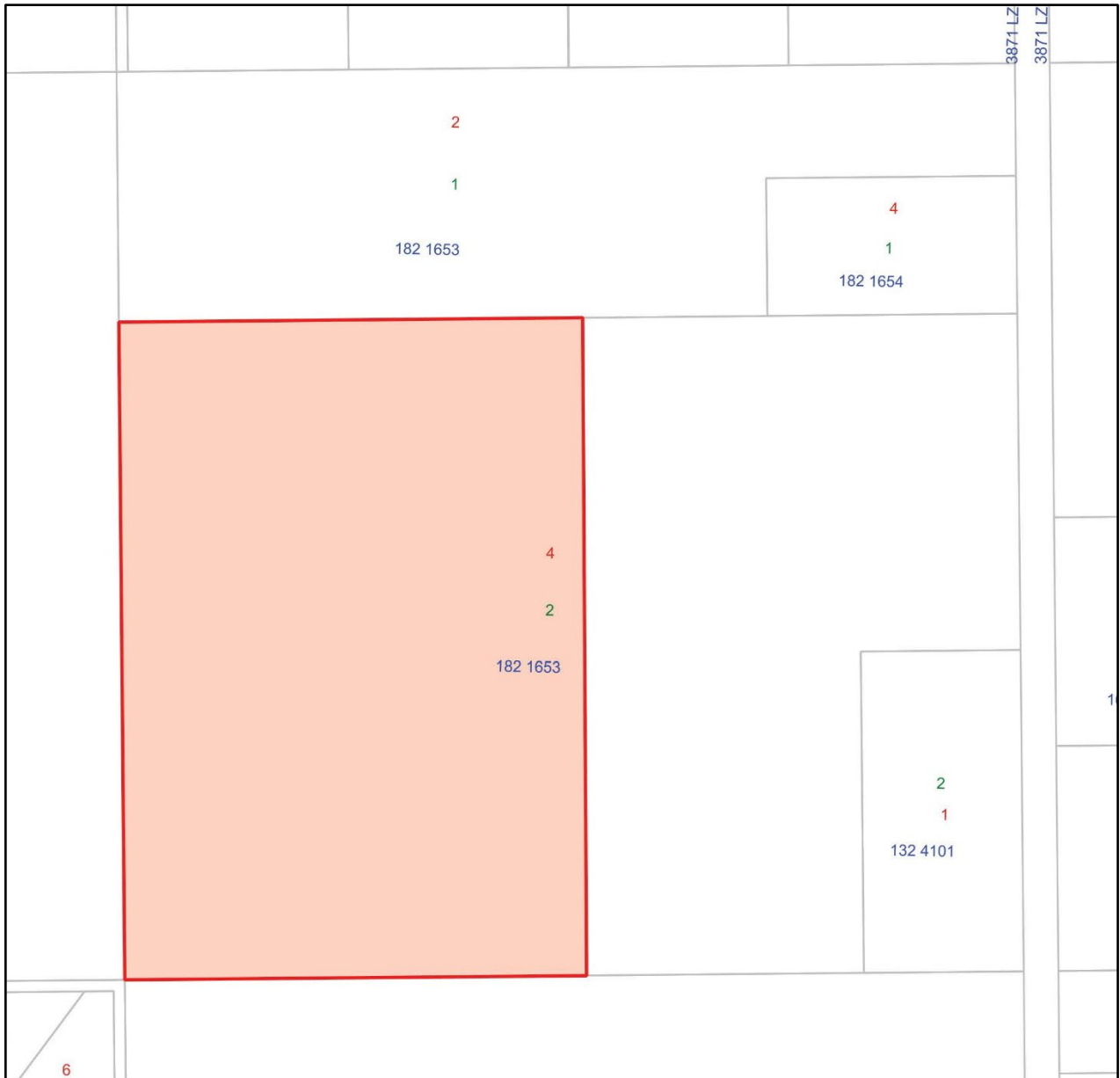
# Part of SE 35-105-15-W5M



**Location:** *La Crete Rural*  
**Rezoned from:** Agricultural "A"  
**To:** Rural Industrial Light "RIL"

Bylaw 1215-21, April 2021

# Part of NE 16-106-15-W5M



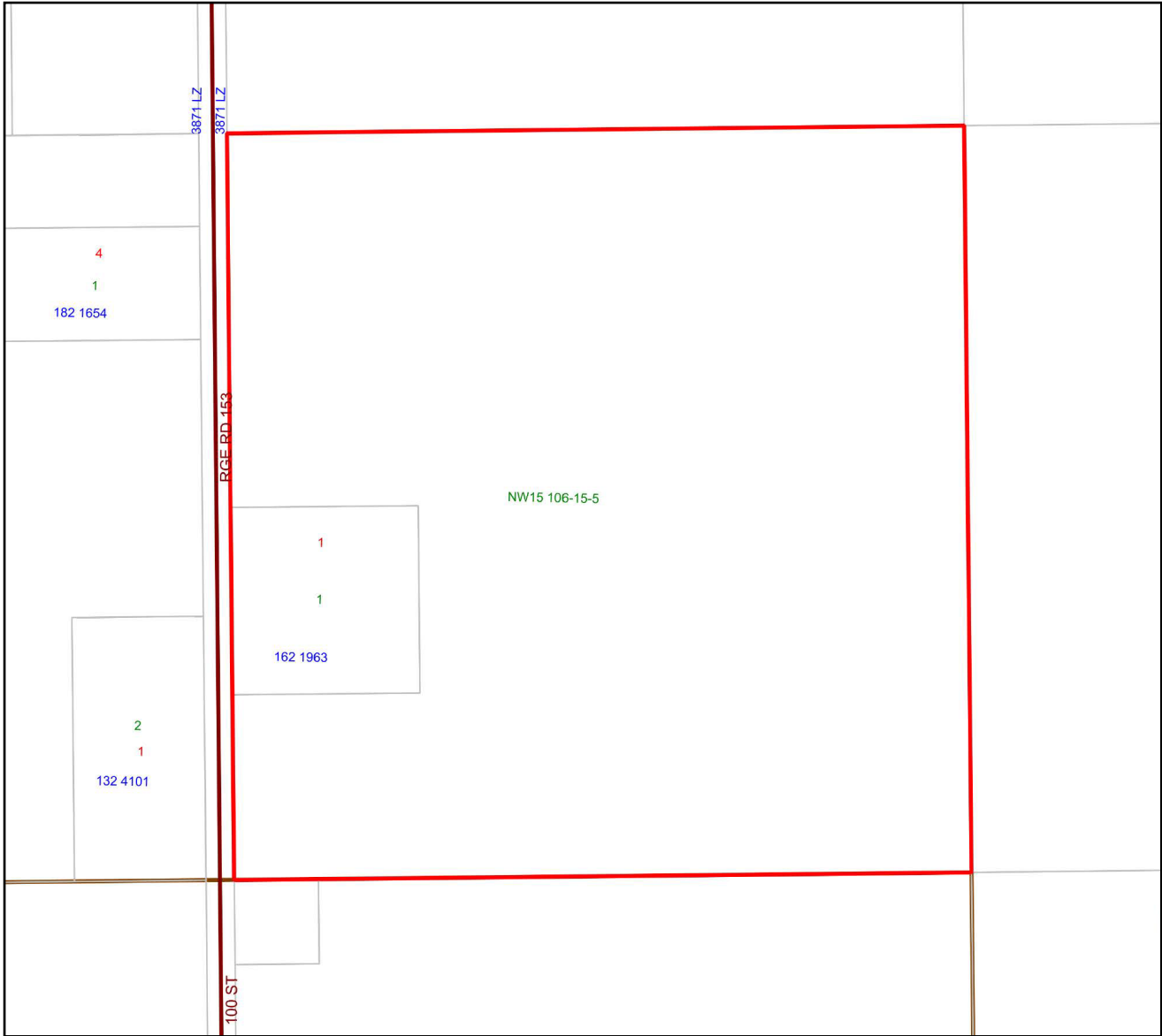
**Location:** *La Crete Rural*

**Rezoned from:** Rural Industrial General “RIG”

**To:** Rural Country Residential 4 “RCR4”

Bylaw 1230-21, July 2021

# NW 15-106-15-W5M



**Location:** *La Crete Rural*  
**Rezoned from:** Agricultural “A”  
**To:** Rural Industrial General “RIG”

Bylaw 1235-21, September 2021

# Plan 102 4542, Block 1, Lots 39 & 40 within SW 13-106-15-W5M



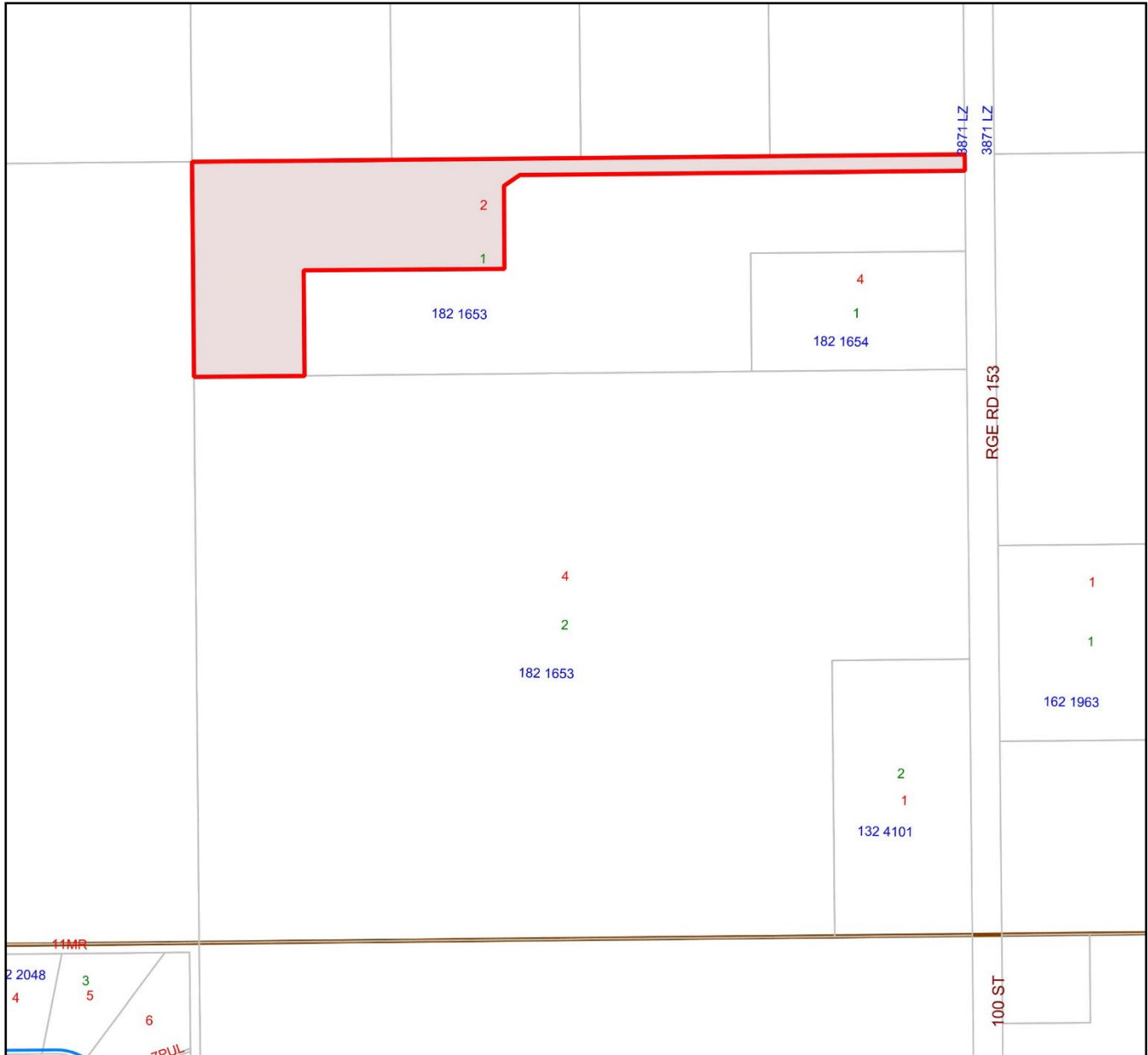
**Location:** *La Crete Rural*

**Rezoned from:** Rural Country Residential 3  
“RCR3”

**To:** Country Recreational “CREC”

Bylaw 1243-21, December 2021

Part of Plan 182 1653, Block 1, Lot 2  
within NE 16-106-15-W5M



**Location:** *La Crete Rural*

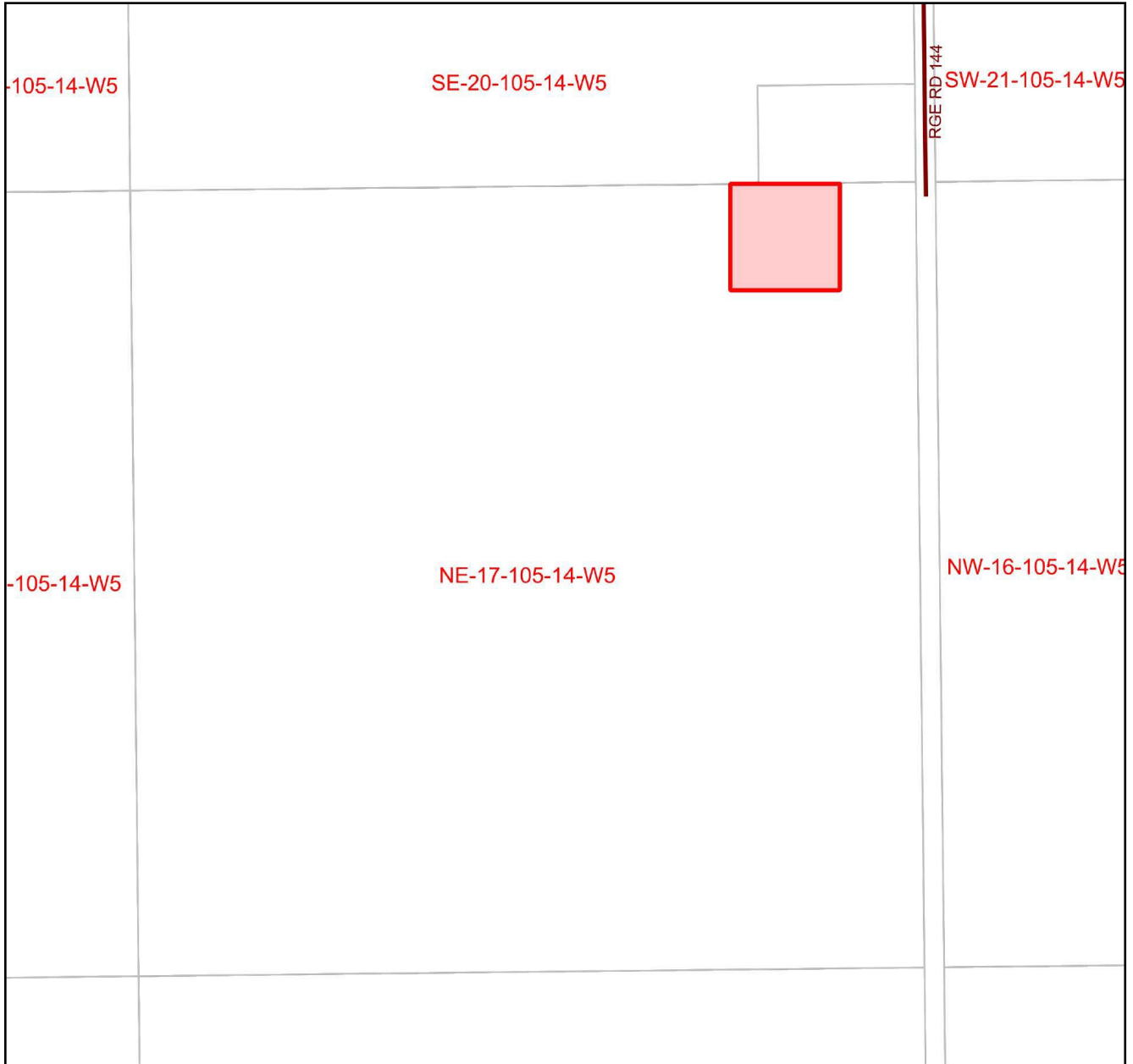
**Rezoned from:** Rural Industrial General “RIG”

**To:** Agricultural “A”

Bylaw 1250-22, February 2022



# Part of NE 17-105-14-W5M



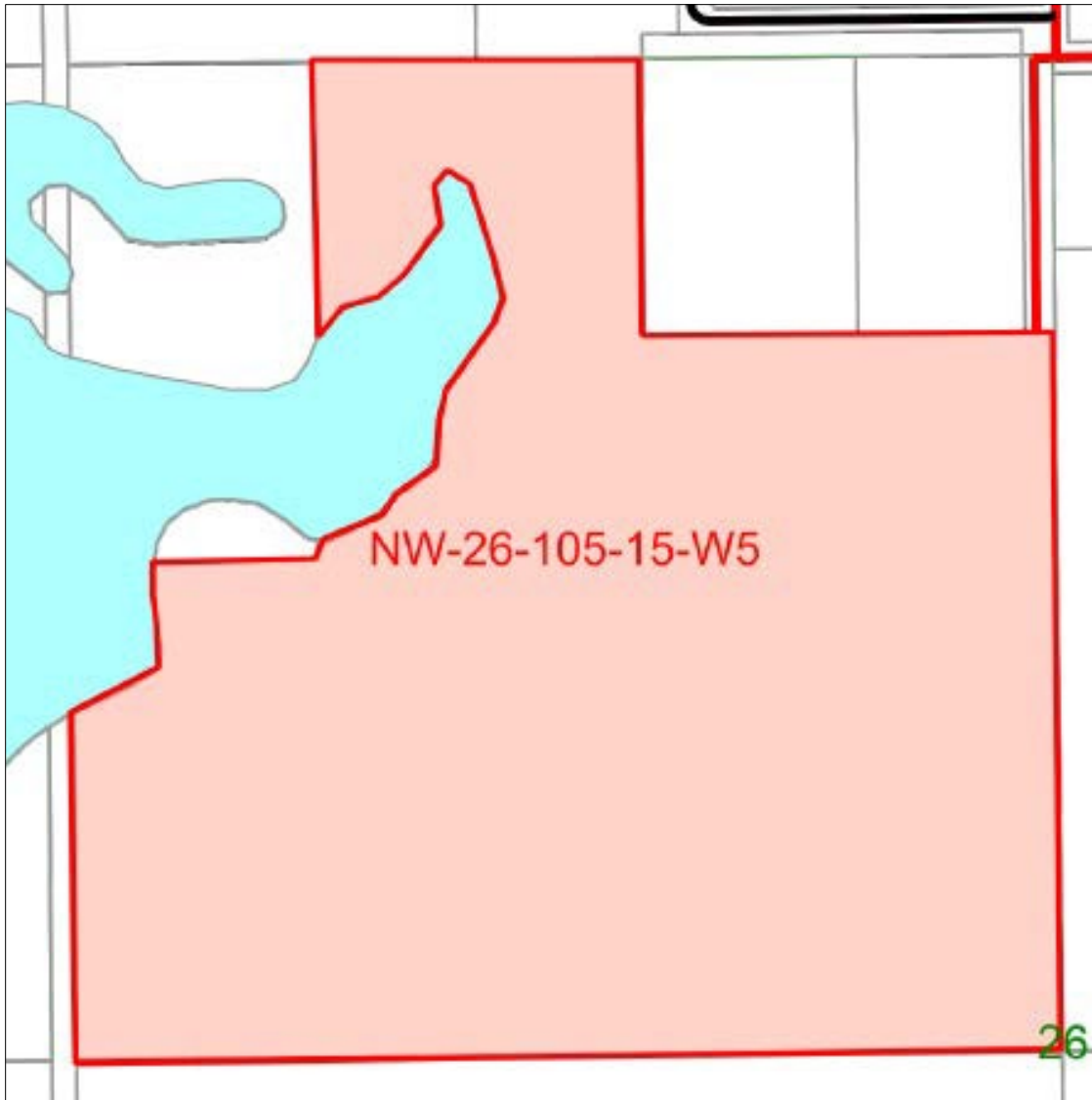
**Location:** *Wilson Prairie*

**Rezoned from:** Agricultural “A”

**To:** Rural Industrial General “RIG”

Bylaw 1253-22, March 2022

# NW 26-105-15-W5M



**Location:** *La Crete Rural*

**Rezoned from:** Agricultural "A"

**To:** Rural Industrial General "RIG"

Bylaw 1258-22, May 2022